

# Nashua Regional Planning Commission

30 Temple Street, Suite 310

Nashua, NH 03060

Location: Boston Post Rd at Sunset Ave 99013774

Town: Amherst

Local

Dec, 2022

Site Code: 99013774

Combined Lanes 12/8/2022 to 12/11/2022

## *Pace Speed - MPH*

Classes Excluded From Pace: None

Speed	Number	Percent
24 - 33	11,455	72.79024%

## *Percentile Speeds*

Percentile	5th	10th	15th	20th	25th	30th	35th	40th	45th	50th	55th	60th	65th	70th	75th	80th	85th	90th	95th	100th
Speed - MPH	18.4	20.8	22.4	23.6	24.6	25.4	26.1	26.7	27.3	27.9	28.4	28.9	29.4	29.9	30.5	31.2	31.9	32.9	34.4	98.5

## *Vehicles Traveling Greater Than 25.0 MPH*

Total Volume 15,653

Total Greater Than 25.0 11,456

Percent Greater Than 25.0 73.2%

## *Mean, Median, and Mode Averages*

Mean: 27.4

Median (50th %): 27.9

Mode: 29.8

## *Classification Statistics*

Unclassed	Motorcycles	Cars & Trailers	2 Axle Long Buses	2 Axle 6 Tire	3 Axle Single	4 Axle Single	<5 Axl Double	5 Axle Double	>6 Axl Double	<6 Axl Multi	6 Axle Multi	>6 Axl Multi
91	29	11288	3231	149	791	20	5	40	6	3	0	0
0.6%	0.2%	72.1%	20.6%	1.0%	5.1%	0.1%	0.0%	0.3%	0.0%	0.0%	0.0%	0.0%

# Nashua Regional Planning Commission

30 Temple Street, Suite 310

Nashua, NH 03060

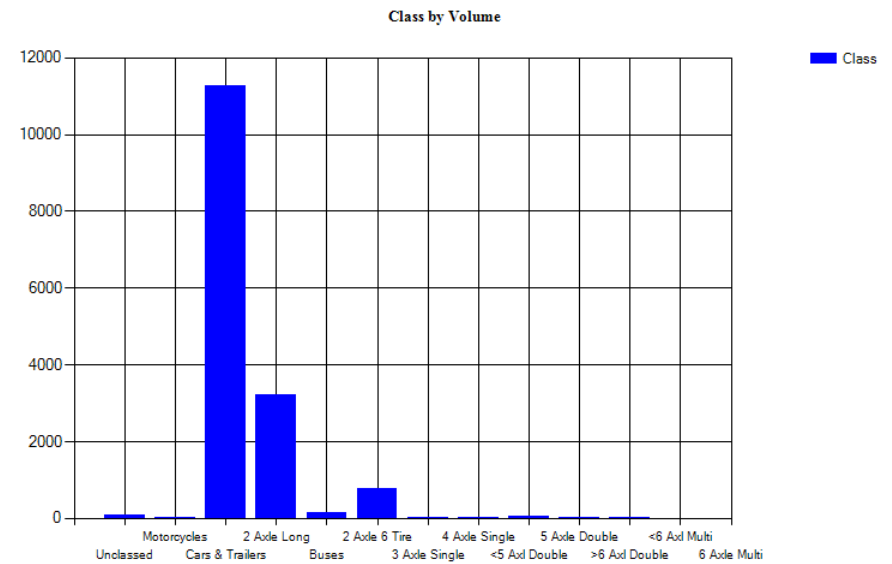
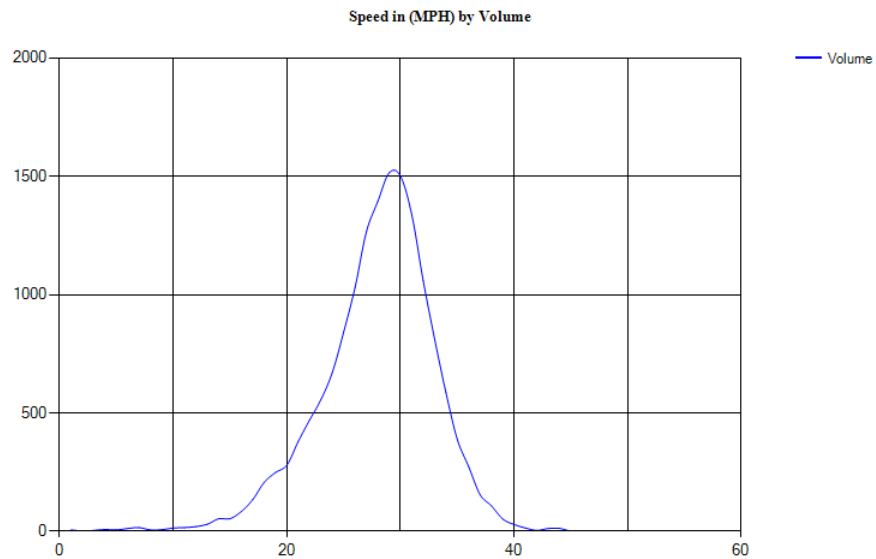
Location: Boston Post Rd at Sunset Ave 99013774

Town: Amherst

Local

Dec, 2022

Site Code: 99013774



# Nashua Regional Planning Commission

30 Temple Street, Suite 310

Nashua, NH 03060

Location: Boston Post Rd between Amherst St and Cross St

99013770

Town: Amherst

Local

Dec, 2022

Site Code: 99013770

Combined Lanes 12/8/2022 to 12/12/2022

## *Pace Speed - MPH*

Classes Excluded From Pace: None

Speed	Number	Percent
22 - 31	12,294	67.23544%

## *Percentile Speeds*

Percentile	5th	10th	15th	20th	25th	30th	35th	40th	45th	50th	55th	60th	65th	70th	75th	80th	85th	90th	95th	100th
Speed - MPH	13.7	16.9	18.9	20.5	21.8	22.7	23.6	24.3	25	25.6	26.2	26.8	27.4	28	28.7	29.4	30.2	31.3	33	157.4

## *Vehicles Traveling Greater Than 25.0 MPH*

Total Volume 18,265

Total Greater Than 25.0 10,096

Percent Greater Than 25.0 55.3%

## *Mean, Median, and Mode Averages*

Mean: 24.9

Median (50th %): 25.6

Mode: 26.0

## *Classification Statistics*

Unclassed	Motorcycles	Cars & Trailers	2 Axle Long Buses	2 Axle 6 Tire	3 Axle Single	4 Axle Single	<5 Axl Double	5 Axle Double	>6 Axl Double	<6 Axl Multi	6 Axle Multi	>6 Axl Multi
147	22	13431	3479	118	951	38	4	63	10	2	0	0
0.8%	0.1%	73.5%	19.0%	0.6%	5.2%	0.2%	0.0%	0.3%	0.1%	0.0%	0.0%	0.0%

# Nashua Regional Planning Commission

30 Temple Street, Suite 310

Nashua, NH 03060

Location: Boston Post Rd between Amherst St and Cross St

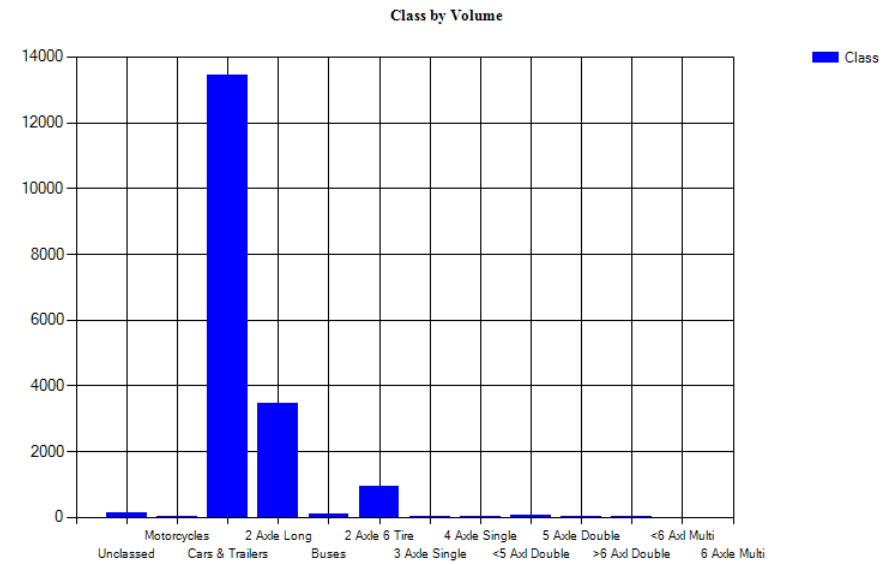
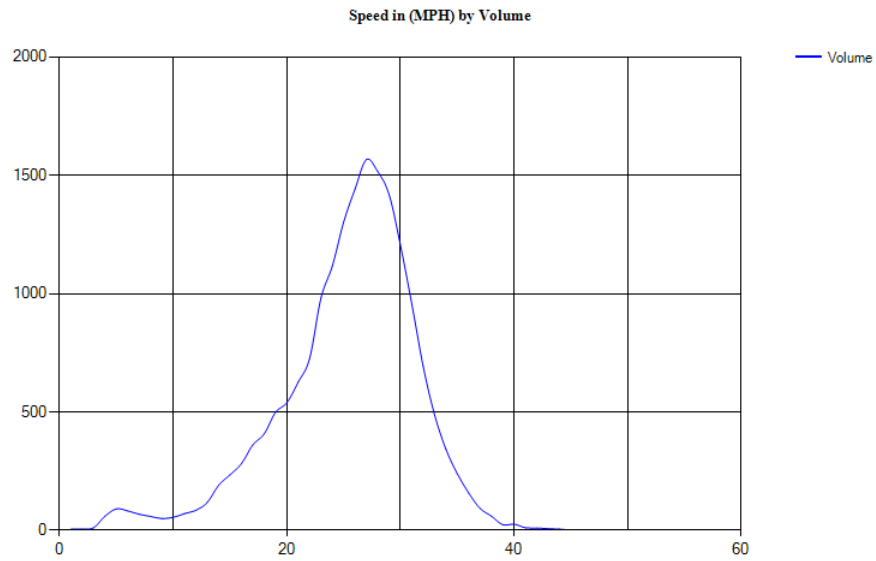
99013770

Town: Amherst

Local

Dec, 2022

Site Code: 99013770



# Nashua Regional Planning Commission

30 Temple Street, Suite 310

Nashua, NH 03060

Location: Boston Post Rd between Foundry and Middle 99013771

Site Code: 99013771

Town: Amherst

Local

Dec, 2022

Combined Lanes 12/8/2022 to 12/11/2022

## *Pace Speed - MPH*

Classes Excluded From Pace: None

Speed	Number	Percent
23 - 32	9,387	65.48308%

## *Percentile Speeds*

Percentile	5th	10th	15th	20th	25th	30th	35th	40th	45th	50th	55th	60th	65th	70th	75th	80th	85th	90th	95th	100th
Speed - MPH	12	15.2	17.5	19.5	21.2	22.7	23.8	24.7	25.4	26	26.7	27.2	27.8	28.3	28.9	29.6	30.3	31.2	32.6	62

## *Vehicles Traveling Greater Than 25.0 MPH*

Total Volume 14,021

Total Greater Than 25.0 8,283

Percent Greater Than 25.0 59.1%

## *Mean, Median, and Mode Averages*

Mean: 24.7

Median (50th %): 26.1

Mode: 27.5

## *Classification Statistics*

Unclassed	Motorcycles	Cars & Trailers	2 Axle Long Buses	2 Axle 6 Tire	3 Axle Single	4 Axle Single	<5 Axl Double	5 Axle Double	>6 Axl Double	<6 Axl Multi	6 Axle Multi	>6 Axl Multi
186	37	10163	2739	137	684	19	43	6	2	0	1	0
1.3%	0.3%	72.5%	19.5%	1.0%	4.9%	0.1%	0.0%	0.0%	0.0%	0.0%	0.0%	0.0%

# Nashua Regional Planning Commission

30 Temple Street, Suite 310

Nashua, NH 03060

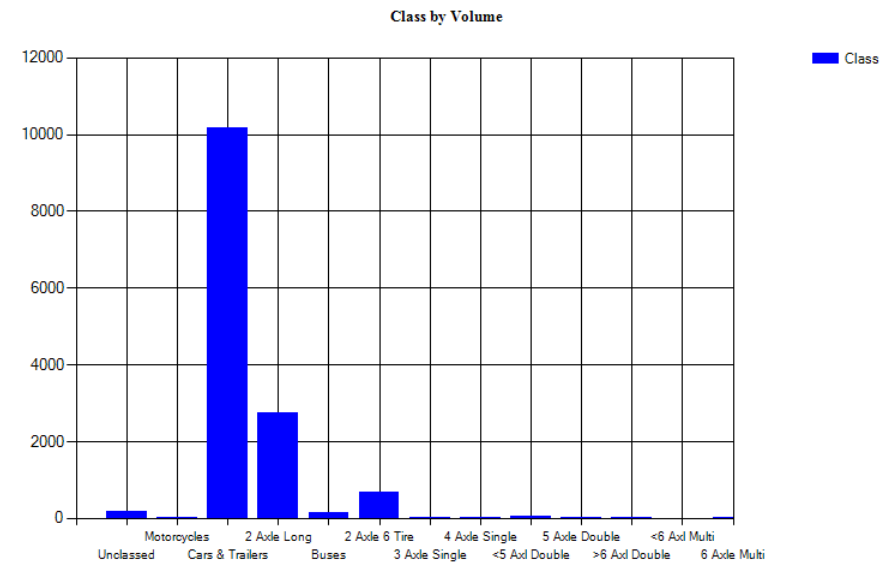
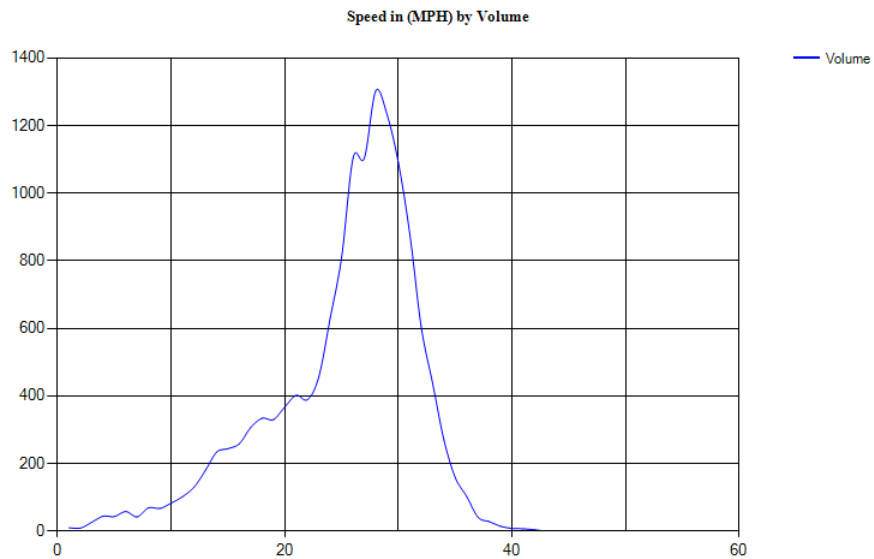
Location: Boston Post Rd between Foundry and Middle 99013771

Town: Amherst

Local

Dec, 2022

Site Code: 99013771



# Nashua Regional Planning Commission

30 Temple Street, Suite 310

Nashua, NH 03060

Location: Davis Ln between Foundry and Carriage 99013772

Town: Amherst

Local

Dec, 2022

Site Code: 99013772

Combined Lanes 12/8/2022 to 12/11/2022

## *Pace Speed - MPH*

Classes Excluded From Pace: None

Speed	Number	Percent
18 - 27	678	64.20454%

## *Percentile Speeds*

Percentile	5th	10th	15th	20th	25th	30th	35th	40th	45th	50th	55th	60th	65th	70th	75th	80th	85th	90th	95th	100th
Speed - MPH	13	15.1	16.2	17.4	18.3	19.2	19.9	20.6	21.4	22.1	22.8	23.4	24.2	25.1	25.8	26.7	27.5	28.6	30.8	39.5

## *Vehicles Traveling Greater Than 25.0 MPH*

Total Volume 1,037

Total Greater Than 25.0 318

Percent Greater Than 25.0 30.7%

## *Mean, Median, and Mode Averages*

Mean: 22.2

Median (50th %): 22.1

Mode: 20.3

## *Classification Statistics*

Unclassed	Motorcycles	Cars & Trailers	2 Axle Long Buses	2 Axle 6 Tire	3 Axle Single	4 Axle Single	<5 Axl Double	5 Axle Double	>6 Axl Double	<6 Axl Multi	6 Axle Multi	>6 Axl Multi
0	0	800	165	28	43	0	0	0	0	0	0	0
0.0%	0.0%	77.1%	15.9%	2.7%	4.1%	0.0%	0.0%	0.0%	0.0%	0.0%	0.0%	0.0%

# Nashua Regional Planning Commission

30 Temple Street, Suite 310

Nashua, NH 03060

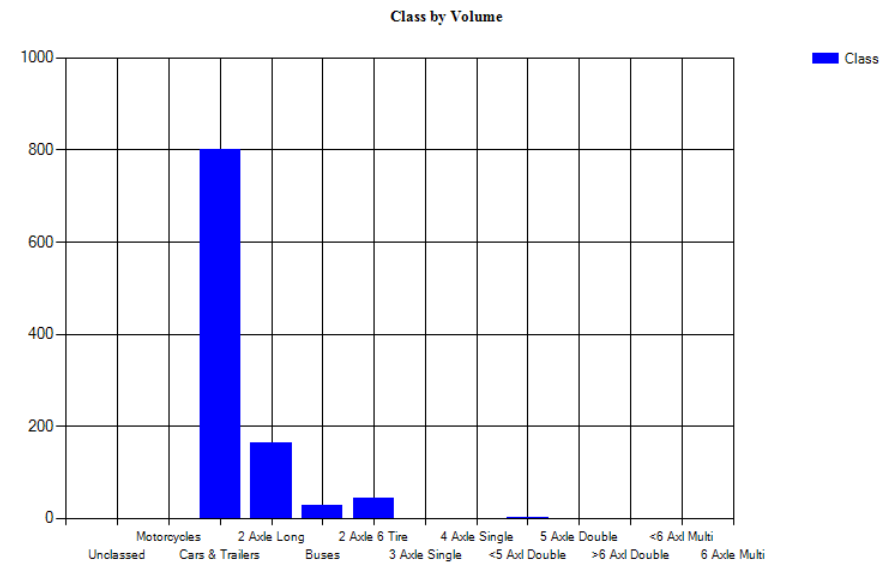
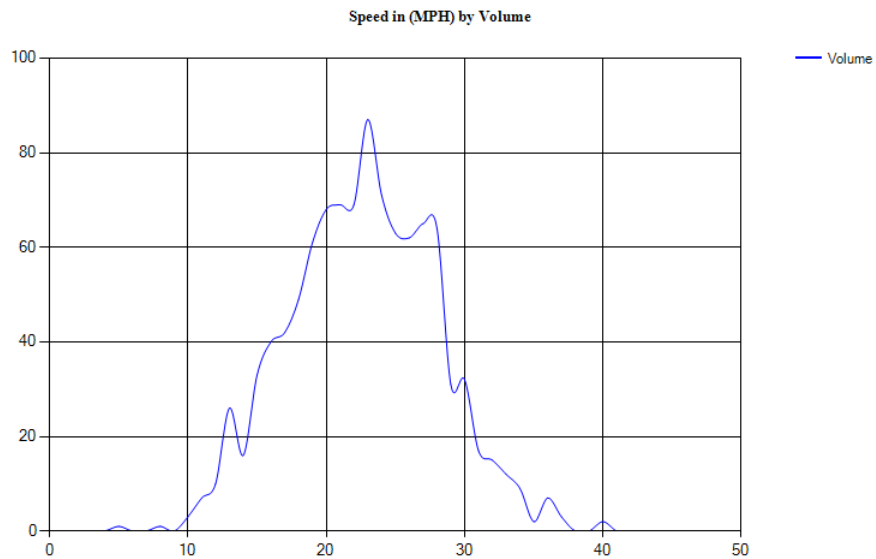
Location: Davis Ln between Foundry and Carriage 99013772

Town: Amherst

Local

Dec, 2022

Site Code: 99013772





# Nashua Regional Planning Commission

30 Temple Street, Suite 310

Nashua, NH 03060

Location: Mack Hill Rd between Manchester St and Jones Rd

99013775

Town: Amherst

Local

Dec, 2022

Site Code: 99013775

Combined Lanes 12/8/2022 to 12/11/2022

## *Pace Speed - MPH*

Classes Excluded From Pace: None

Speed	Number	Percent
24 - 33	4,379	76.42234%

## *Percentile Speeds*

Percentile	5th	10th	15th	20th	25th	30th	35th	40th	45th	50th	55th	60th	65th	70th	75th	80th	85th	90th	95th	100th
Speed - MPH	19.3	22.1	23.8	24.9	25.8	26.4	27	27.5	28	28.6	29	29.5	30	30.6	31.2	31.8	32.5	33.4	34.9	91.5

## *Vehicles Traveling Greater Than 25.0 MPH*

Total Volume 5,618

Total Greater Than 25.0 4,532

Percent Greater Than 25.0 80.7%

## *Mean, Median, and Mode Averages*

Mean: 28.3

Median (50th %): 28.6

Mode: 29.3

## *Classification Statistics*

Unclassed	Motorcycles	Cars & Trailers	2 Axle Long Buses	2 Axle 6 Tire	3 Axle Single	4 Axle Single	<5 Axl Double	5 Axle Double	>6 Axl Double	<6 Axl Multi	6 Axle Multi	>6 Axl Multi
13	18	4393	963	23	193	8	0	7	0	0	0	0
0.2%	0.3%	78.2%	17.1%	0.4%	3.4%	0.1%	0.0%	0.1%	0.0%	0.0%	0.0%	0.0%

# Nashua Regional Planning Commission

30 Temple Street, Suite 310

Nashua, NH 03060

Location: Mack Hill Rd between Manchester St and Jones Rd

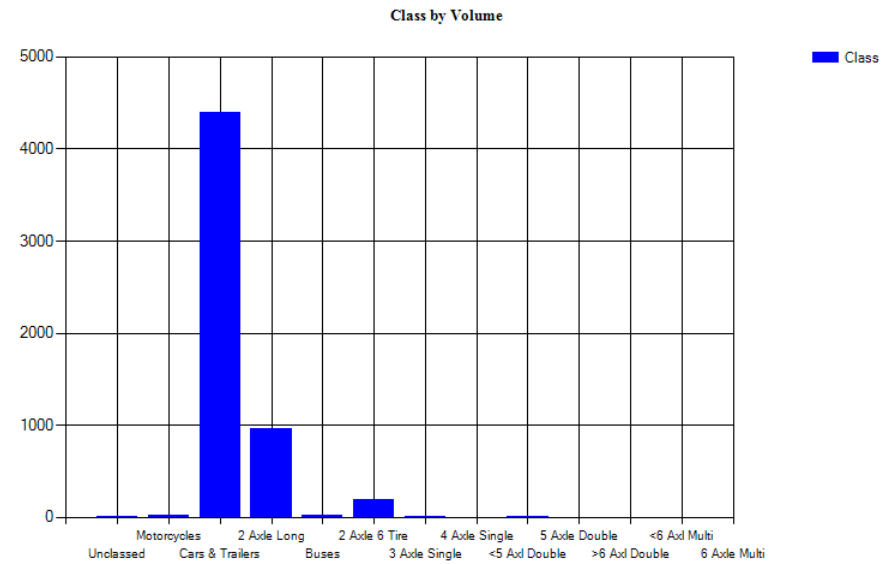
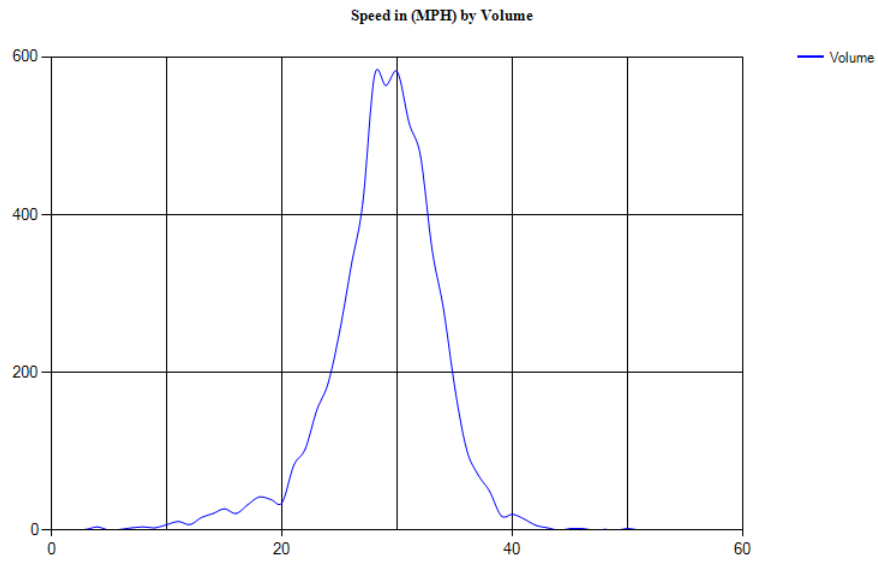
99013775

Town: Amherst

Local

Dec, 2022

Site Code: 99013775



# Nashua Regional Planning Commission

30 Temple Street, Suite 310

Nashua, NH 03060

Location: Main St between Davis and Boston Post Rd 99013773

Town: Amherst

Local

Dec, 2022

Site Code: 99013773

Combined Lanes 12/8/2022 to 12/12/2022

## *Pace Speed - MPH*

Classes Excluded From Pace: None

Speed	Number	Percent
18 - 27	2,368	59.79798%

## *Percentile Speeds*

Percentile	5th	10th	15th	20th	25th	30th	35th	40th	45th	50th	55th	60th	65th	70th	75th	80th	85th	90th	95th	100th
Speed - MPH	12.3	14.4	15.9	17.2	18.2	19.1	20.1	21	21.8	22.6	23.3	24	24.8	25.6	26.3	27.2	28.3	29.5	31.2	52.8

## *Vehicles Traveling Greater Than 25.0 MPH*

Total Volume 3,922

Total Greater Than 25.0 1,330

Percent Greater Than 25.0 33.9%

## *Mean, Median, and Mode Averages*

Mean: 22.3

Median (50th %): 22.6

Mode: 23.1

## *Classification Statistics*

Unclassed	Motorcycles	Cars & Trailers	2 Axle Long Buses	2 Axle 6 Tire	3 Axle Single	4 Axle Single	<5 Axl Double	5 Axle Double	>6 Axl Double	<6 Axl Multi	6 Axle Multi	>6 Axl Multi
30	11	2928	661	81	190	8	0	1	0	0	0	0
0.8%	0.3%	74.7%	16.9%	2.1%	4.8%	0.2%	0.0%	0.0%	0.0%	0.0%	0.0%	0.0%

# Nashua Regional Planning Commission

30 Temple Street, Suite 310

Nashua, NH 03060

Location: Main St between Davis and Boston Post Rd 99013773

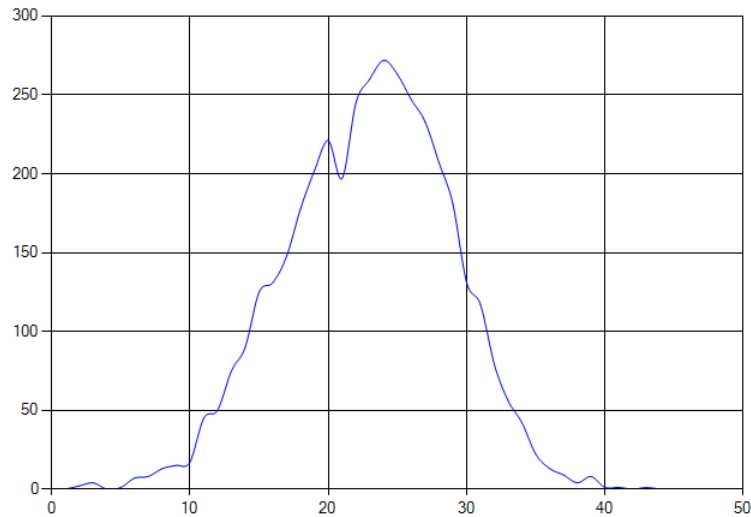
Town: Amherst

Local

Dec, 2022

Site Code: 99013773

Speed in (MPH) by Volume



Class by Volume

