
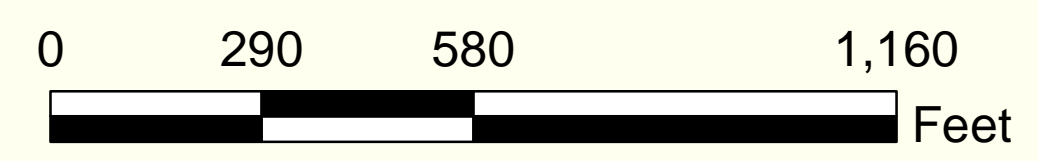
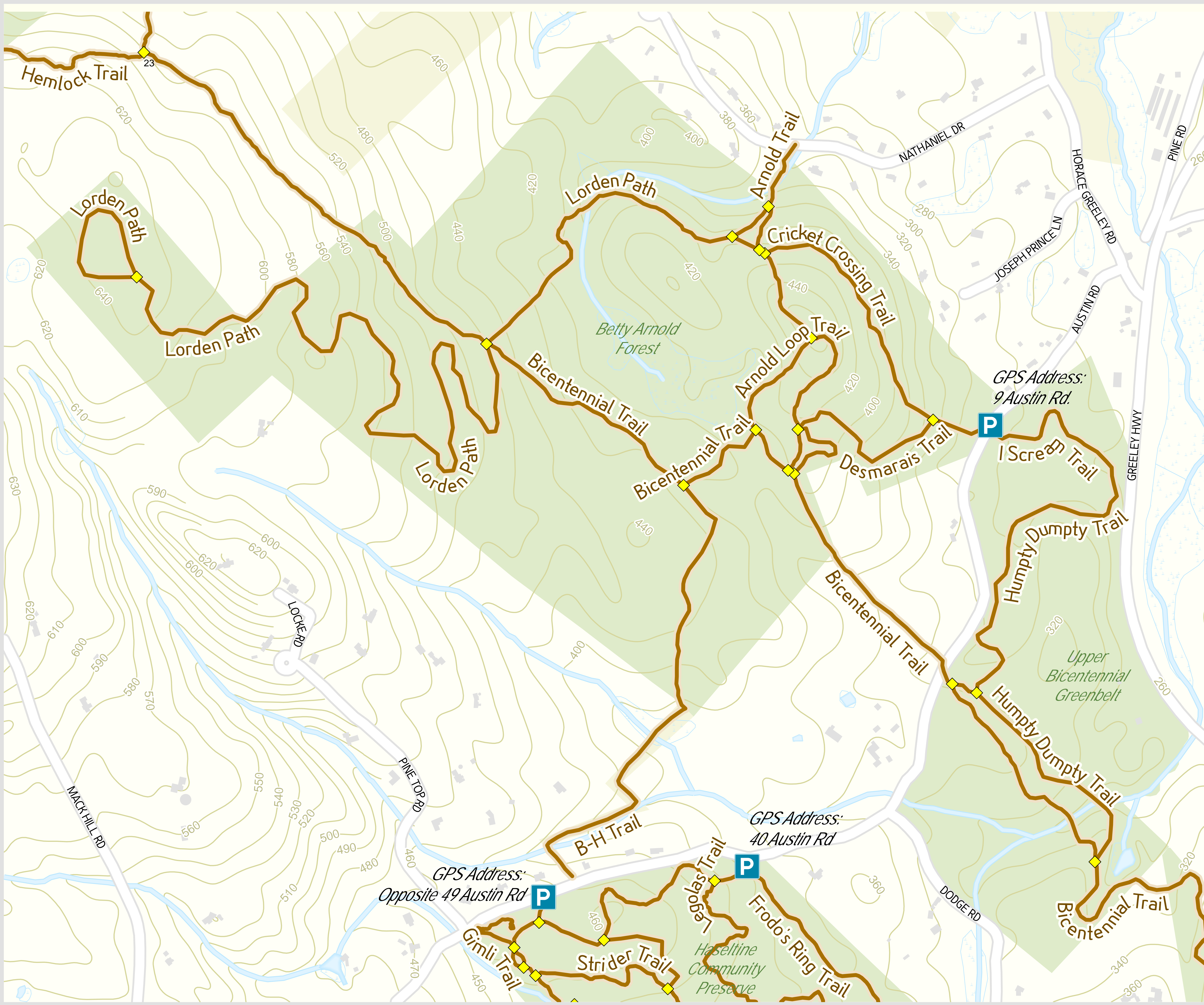


Betty Arnold Forest/Upper Bicentennial Greenbelt

Amherst, NH



- Legend**
- Trail
 - Trail Junction
 - Parking
 - Building
 - Contour Line
 - Open Water
 - Wetland
 - Stream



Mapping for Amherst Conservation Commission by Nashua Regional Planning Commission. No warranties, expressed or implied, are provided for the data herein, their use, or their interpretation.
 Date: 8/21/2018 Document Path: J:\GIS\Flagship Maps\TrailsMapBook.mxd