

Town of Amherst
HILLSBOROUGH COUNTY
NEW HAMPSHIRE




Property Map

1

April 1, 2017

1 in = ~400 ft

Scale applies to Paper Size Arch D

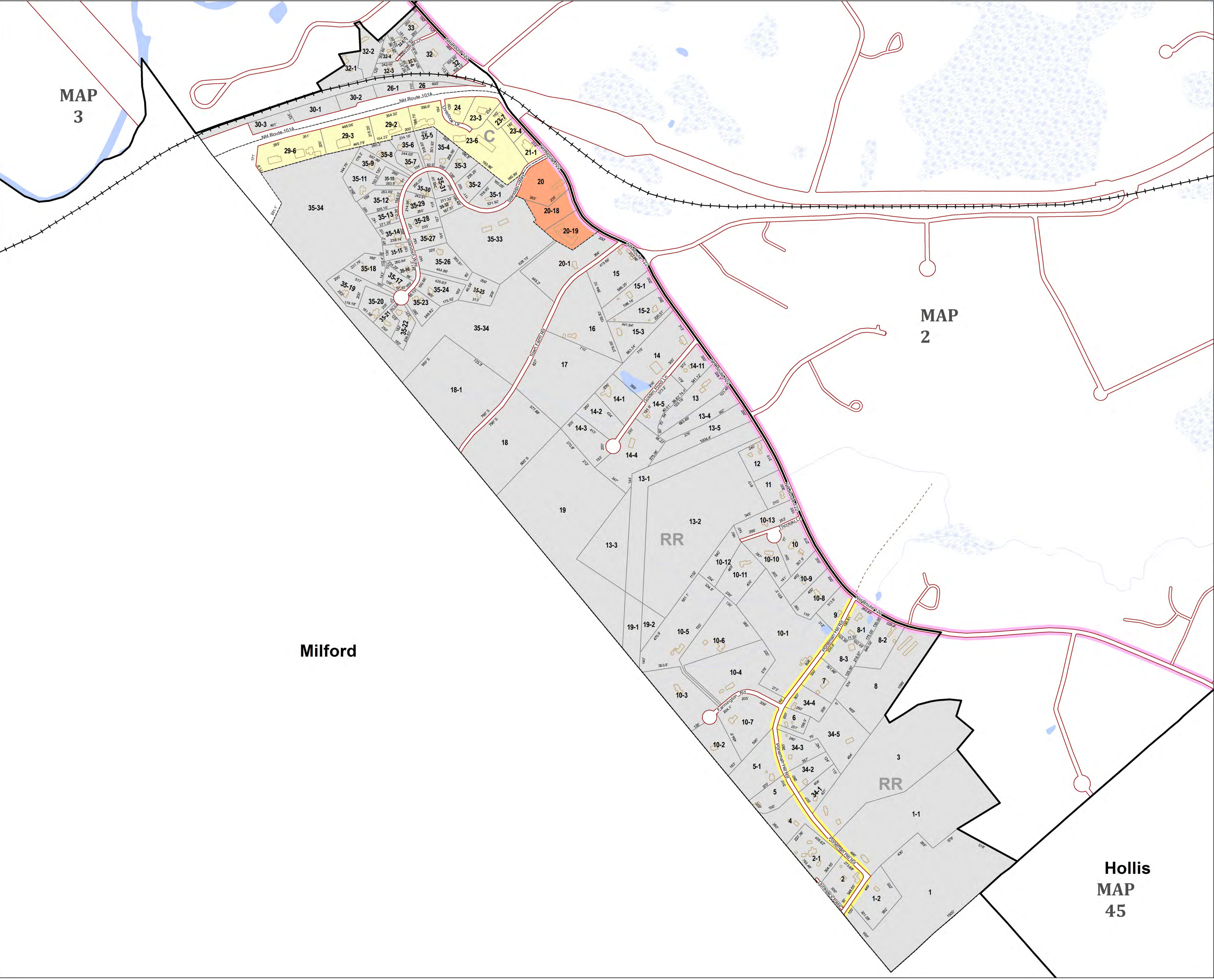
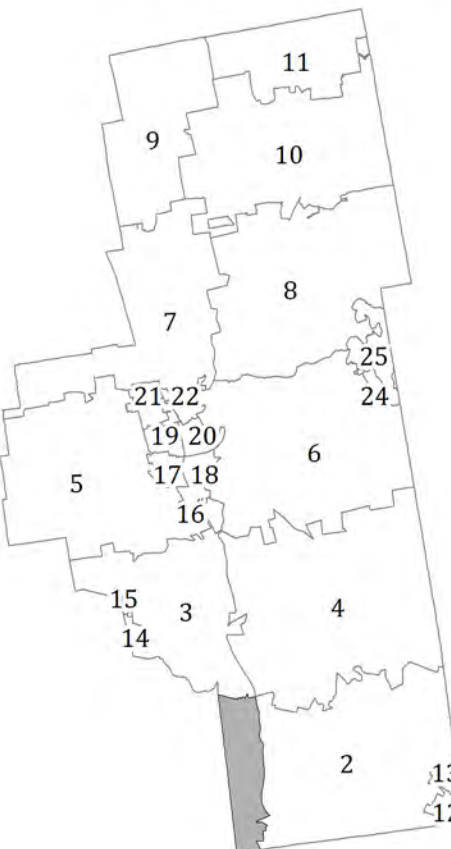


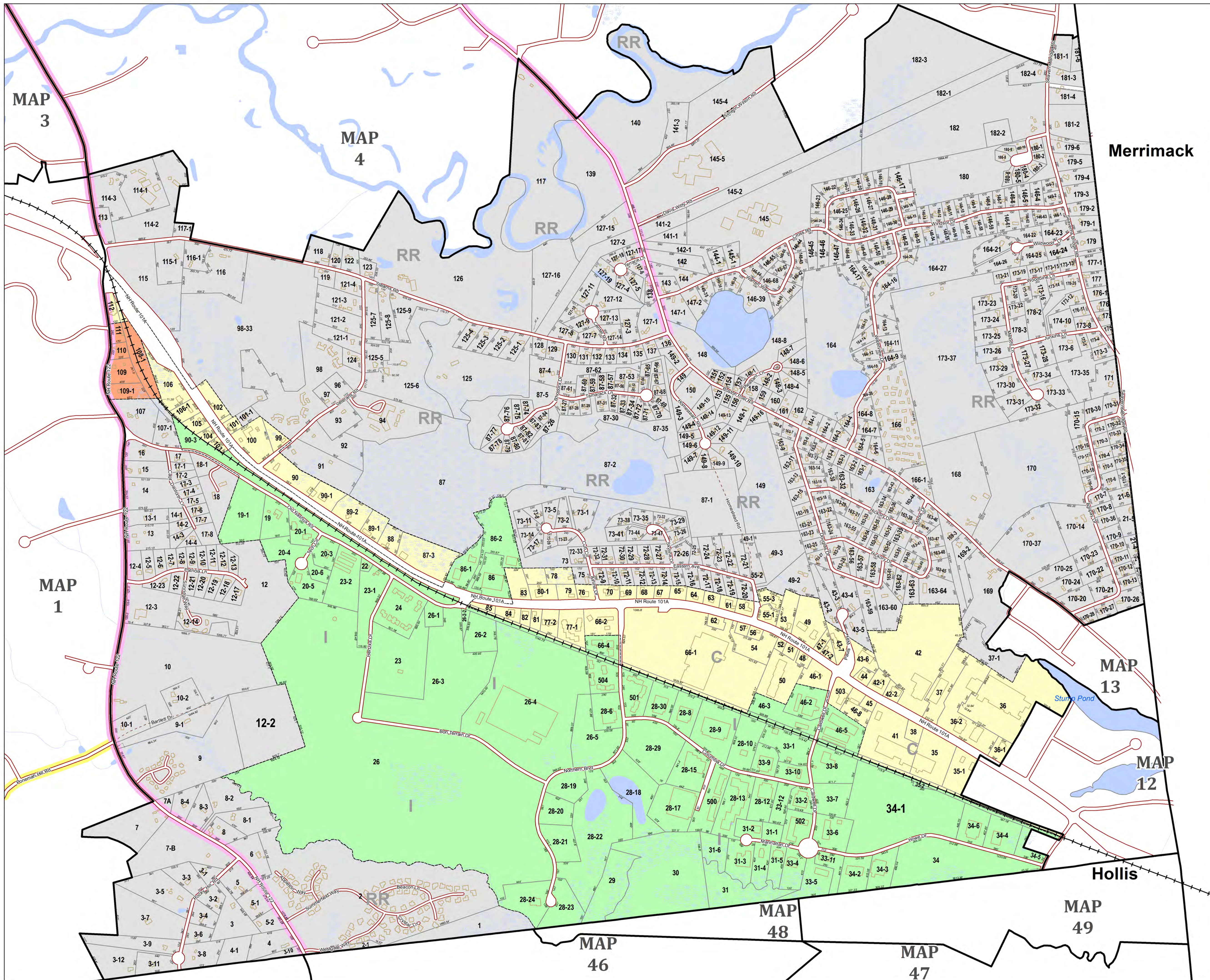
- | | | | |
|---------------|-----------------------------|--|---------------------------|
| | Road ROW | | Swamp/Marsh |
| | Class VI Road | | Lake/Pond |
| | Scenic Road | | Stream/River |
| | Other Road - Scenic Setback | | Buildings |
| | Railroad | | |
| ZONING | | | Limited Commercial |
| | Commercial | | Northern Rural |
| | General Office | | Northern Transitional |
| | Industrial | | Residential/Rural |
| | | | Historic District Overlay |

For Tax Assessment Purposes
Not to be Used for Conveyances

Zoning Lines Depicted are
Unofficial and Approximate

Prepared by:
Nashua Regional Planning Commission
Merrimack, New Hampshire





Town of Amherst

HILLSBOROUGH COUNTY
NEW HAMPSHIRE





Property Map

2

April 1, 2017

1 in = ~500 ft

Scale applies to Paper Size Arch D

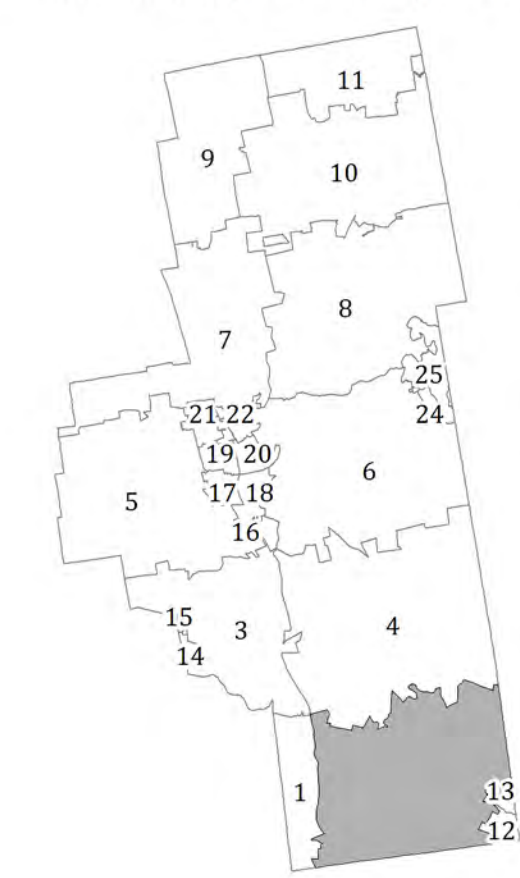


- Road ROW
 - Class VI Road
 - Scenic Road
 - Other Road - Scenic Setback
 - Railroad
 - Swamp/Marsh
 - Lake/Pond
 - Stream/River
 - Buildings
- ZONING**
- C** Commercial
 - GO** General Office
 - I** Industrial
 - LC** Limited Commercial
 - NR** Northern Rural
 - NT** Northern Transitional
 - RR** Residential/Rural
 - Historic District Overlay

For Tax Assessment Purposes
Not to be Used for Conveyances

Zoning Lines Depicted are
Unofficial and Approximate

Prepared by:
Nashua Regional Planning Commission
Merrimack, New Hampshire



Town of Amherst
HILLSBOROUGH COUNTY
NEW HAMPSHIRE



Property Map


3

April 1, 2017

1 in = ~500 ft

Scale applies to Paper Size Arch D

0 0.075 0.15 0.3 Miles

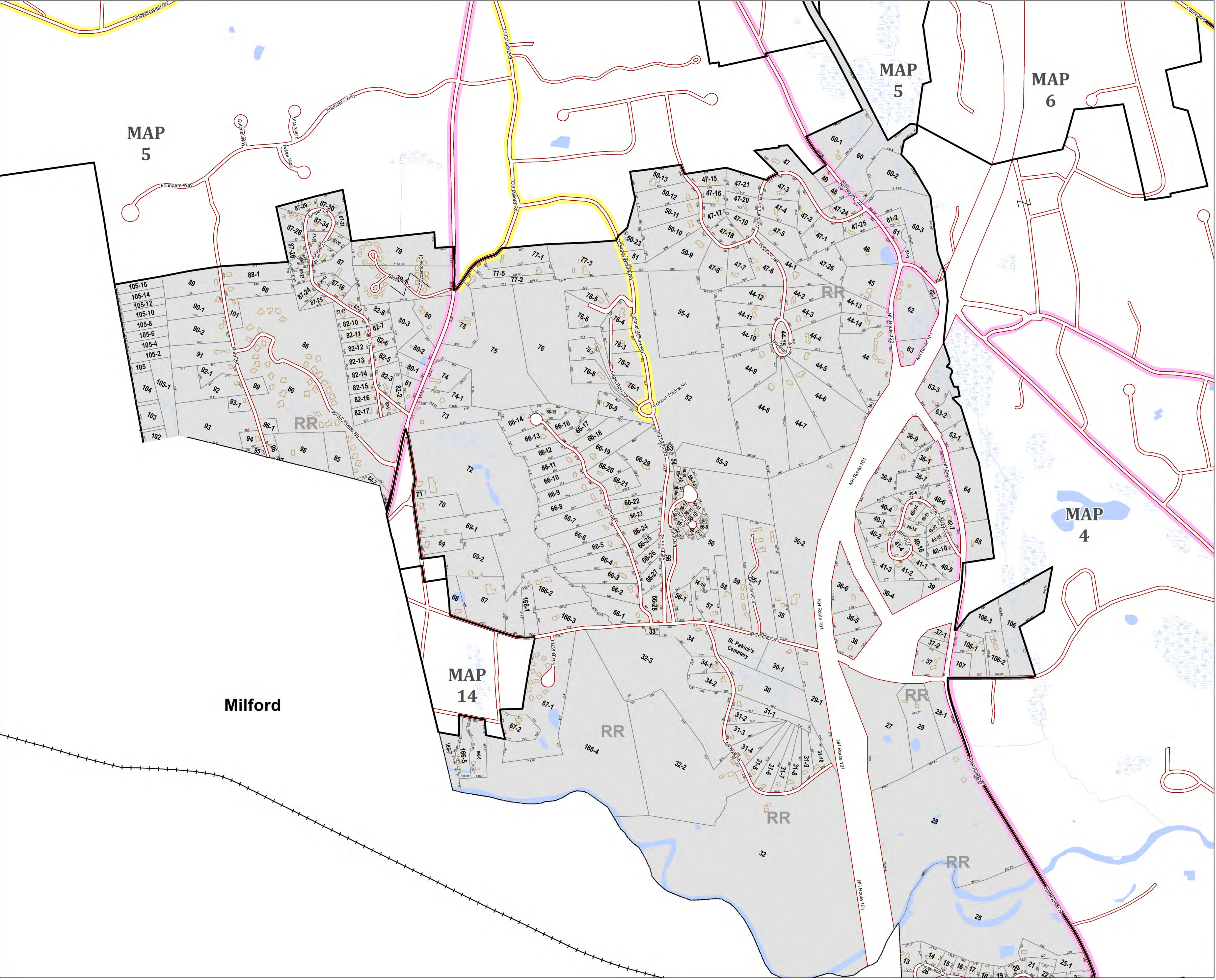
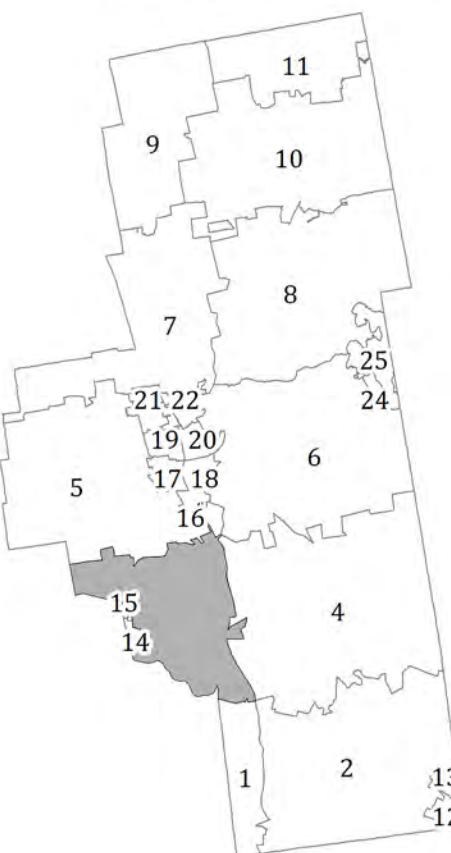


- | | |
|-----------------------------|---------------------------|
| Road ROW | Swamp/Marsh |
| Class VI Road | Lake/Pond |
| Scenic Road | Stream/River |
| Other Road - Scenic Setback | Buildings |
| Railroad | |
| ZONING | |
| Commercial | Limited Commercial |
| General Office | Northern Rural |
| Industrial | Northern Transitional |
| | Residential/Rural |
| | Historic District Overlay |

For Tax Assessment Purposes
Not to be Used for Conveyances

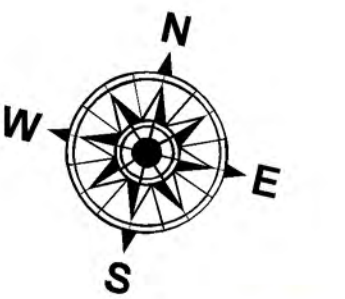
Zoning Lines Depicted are
Unofficial and Approximate

Prepared by:
Nashua Regional Planning Commission
Merrimack, New Hampshire

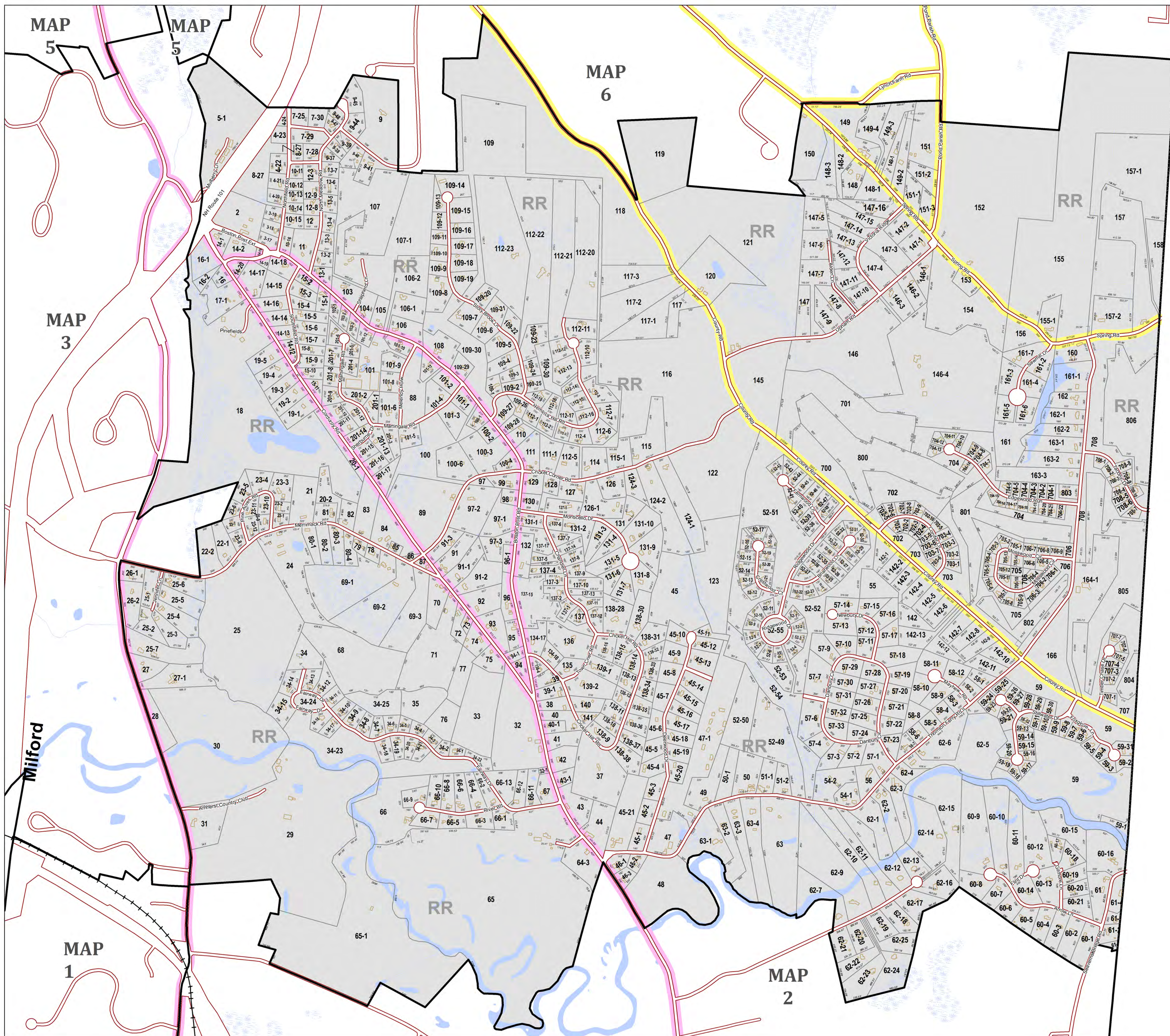
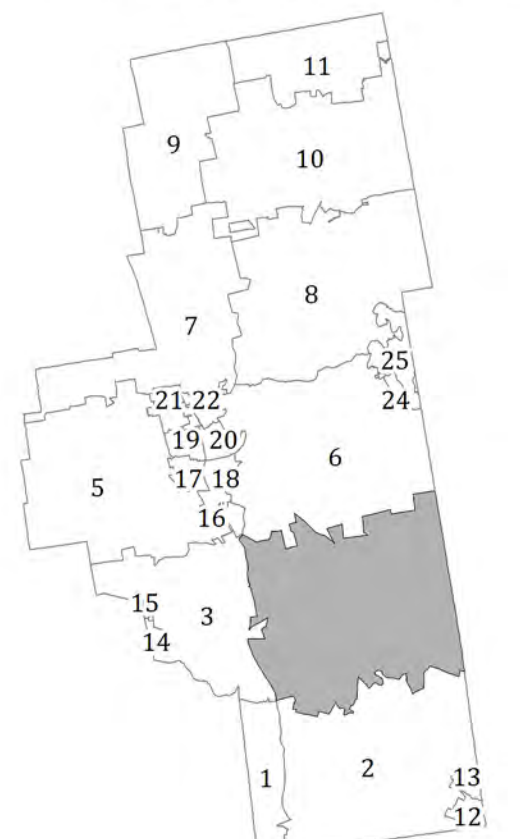


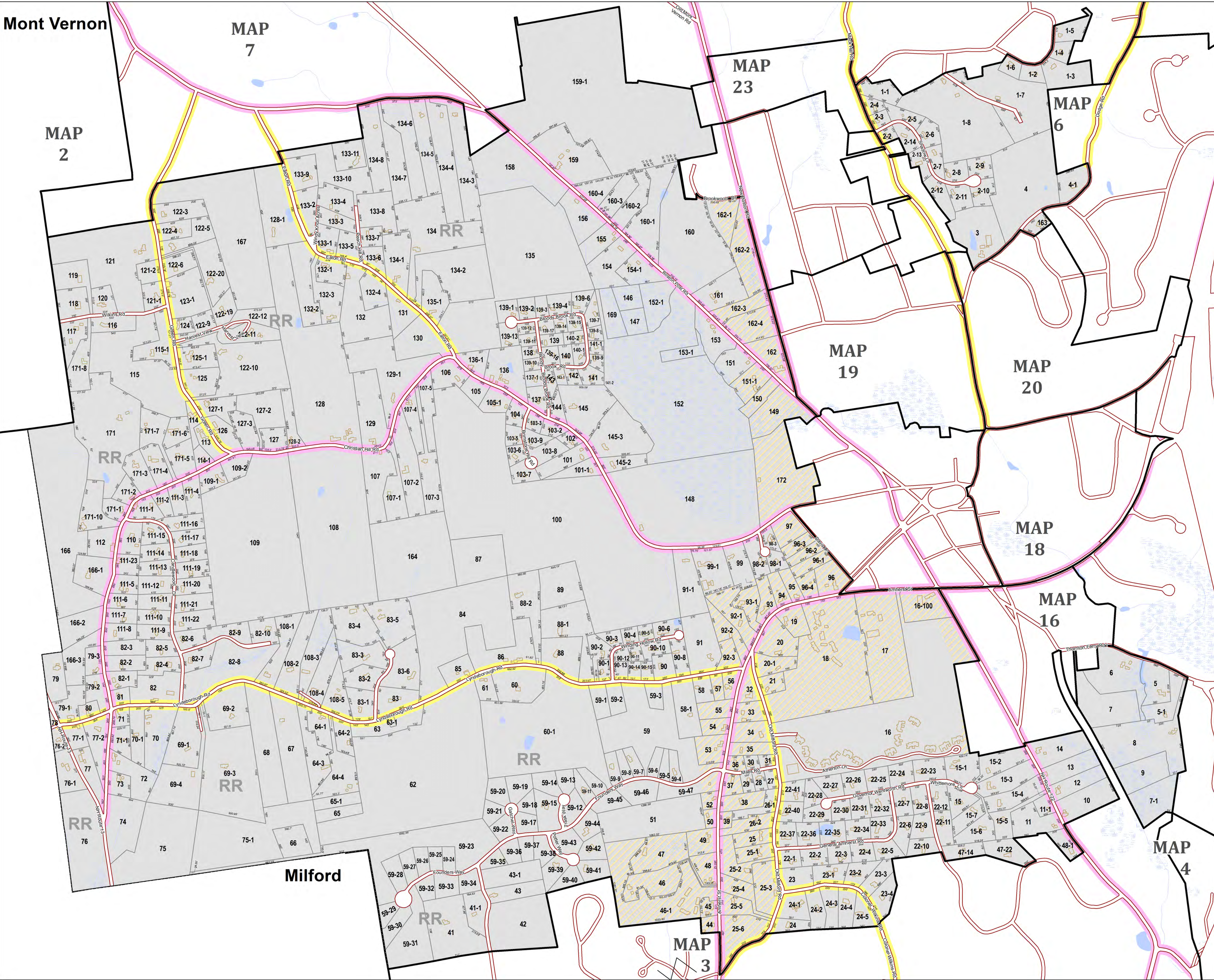
4

Scale applies to Paper Size Arch D



- Prepared by:
Nashua Regional Planning Commission
Merrimack, New Hampshire





Town of Amherst

HILLSBOROUGH COUNTY

NEW HAMPSHIRE



Property Map

5

April 1, 2017

1 in = ~500 ft

Scale applies to Paper Size Arch D

0 0.075 0.15 0.3 Miles

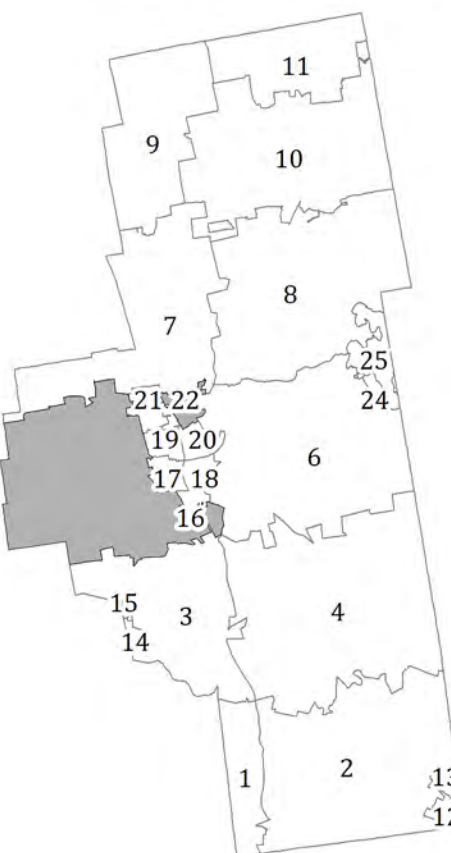


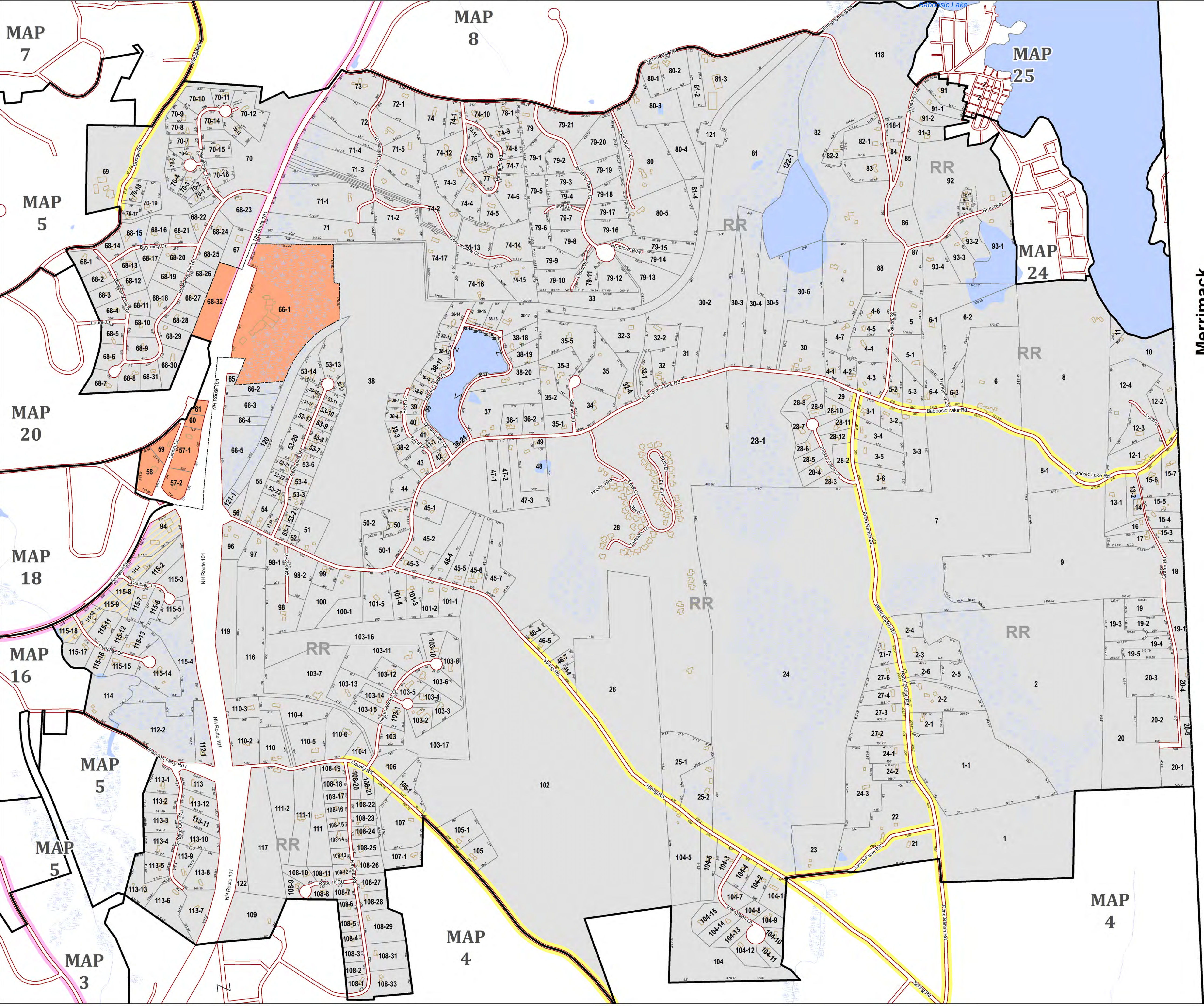
- Road ROW
- Class VI Road
- Scenic Road
- Other Road - Scenic Setback
- Railroad
- Swamp/Marsh
- Lake/Pond
- Stream/River
- Buildings
- ZONING**
- LC** Limited Commercial
- NR** Northern Rural
- NT** Northern Transitional
- RR** Residential/Rural
- C** Commercial
- GO** General Office
- I** Industrial
- Historic District Overlay

For Tax Assessment Purposes
Not to be Used for Conveyances

Zoning Lines Depicted are
Unofficial and Approximate

Prepared by:
Nashua Regional Planning Commission
Merrimack, New Hampshire





Town of Amherst
HILLSBOROUGH COUNTY
NEW HAMPSHIRE



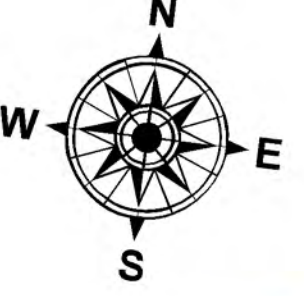
Property Map

6

April 1, 2017

1 in = ~500 ft

Scale applies to Paper Size Arch D

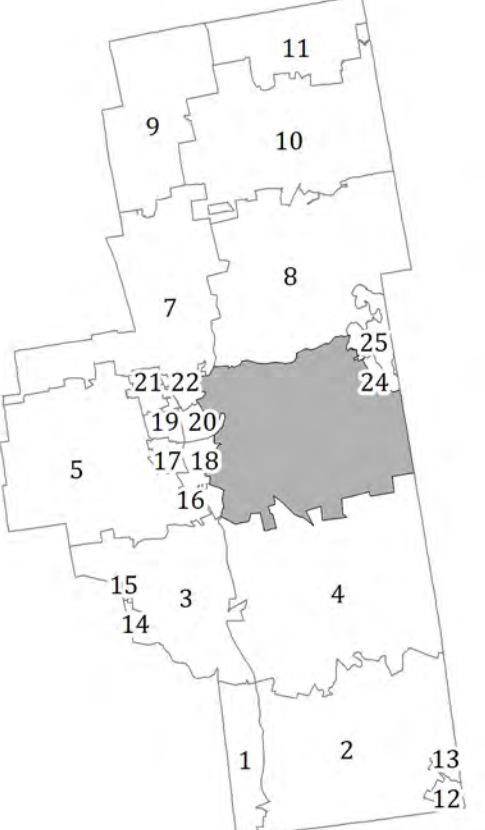


- | | |
|-----------------------------|---------------------------|
| Road ROW | Swamp/Marsh |
| Class VI Road | Lake/Pond |
| Scenic Road | Stream/River |
| Other Road - Scenic Setback | Buildings |
| Railroad | |
| ZONING | |
| Commercial | Limited Commercial |
| General Office | Northern Rural |
| Industrial | Northern Transitional |
| | Residential/Rural |
| | Historic District Overlay |

For Tax Assessment Purposes
Not to be Used for Conveyances

Zoning Lines Depicted are
Unofficial and Approximate

Prepared by:
Nashua Regional Planning Commission
Merrimack, New Hampshire



Town of Amherst
HILLSBOROUGH COUNTY
NEW HAMPSHIRE



Property Map

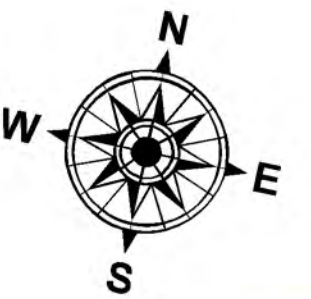
7

April 1, 2017

1 in = ~500 ft

Scale applies to Paper Size Arch D

0 0.075 0.15 0.3 Miles

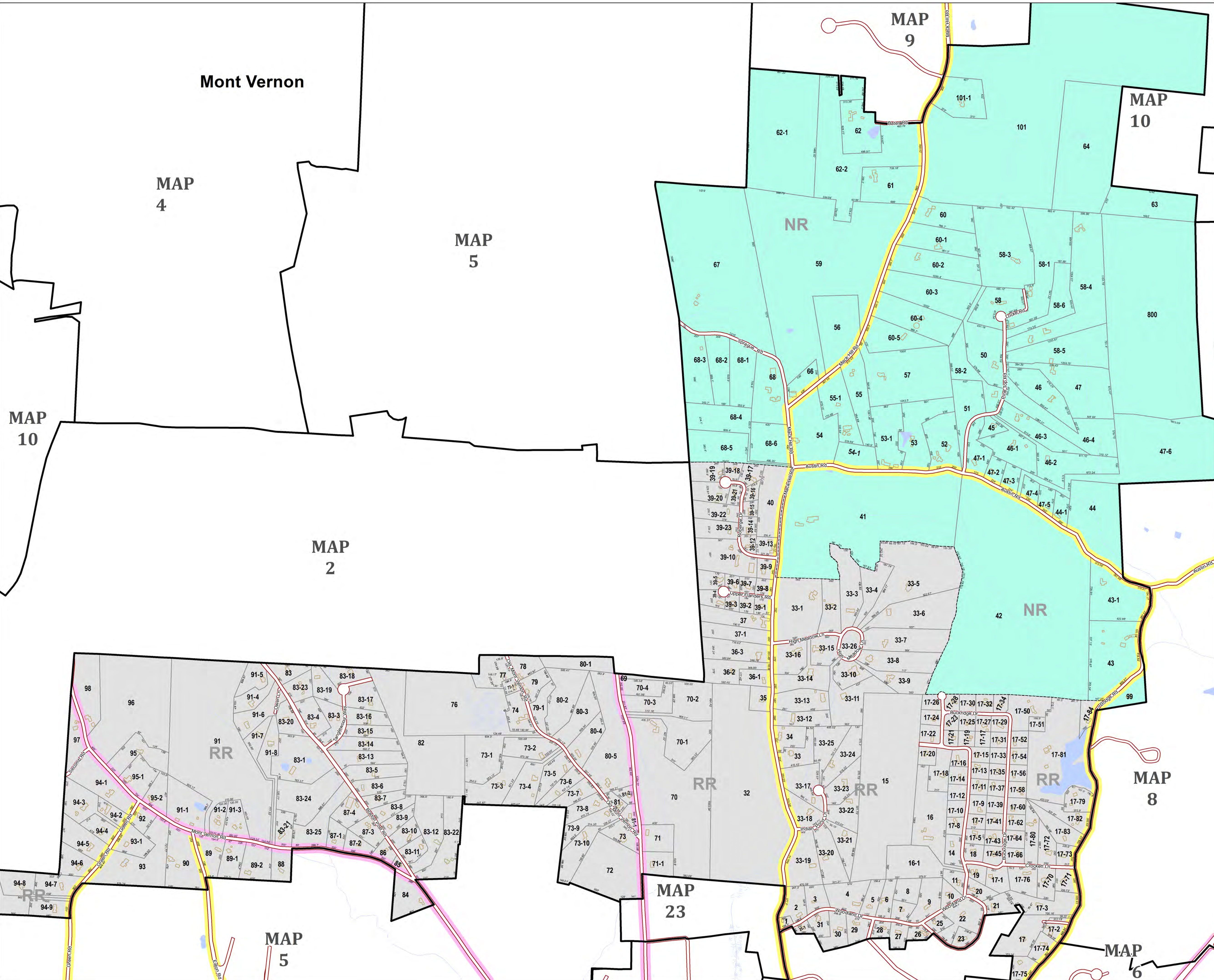
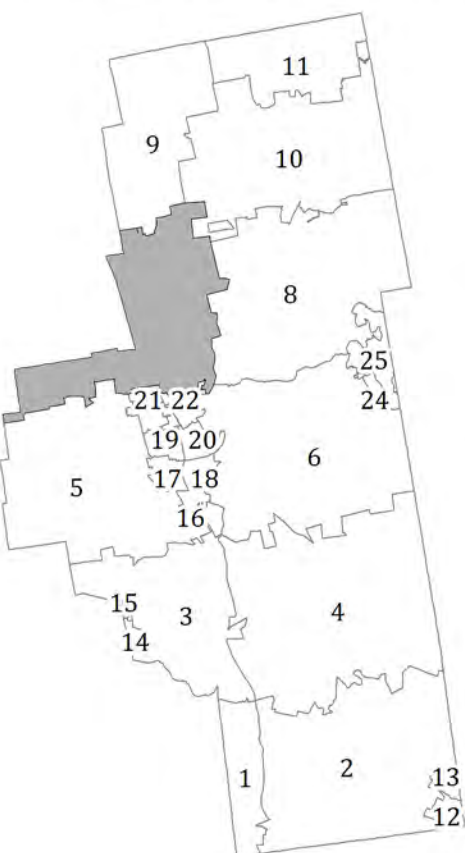


- | | | | |
|---------------|-----------------------------|--|-----------------------|
| | Road ROW | | Swamp/Marsh |
| | Class VI Road | | Lake/Pond |
| | Scenic Road | | Stream/River |
| | Other Road - Scenic Setback | | Buildings |
| | Railroad | | |
| ZONING | | | |
| | Commercial | | Limited Commercial |
| | General Office | | Northern Rural |
| | Industrial | | Northern Transitional |
| | | | Residential/Rural |
| | Historic District Overlay | | |

For Tax Assessment Purposes
Not to be Used for Conveyances

Zoning Lines Depicted are
Unofficial and Approximate

Prepared by:
Nashua Regional Planning Commission
Merrimack, New Hampshire



Town of Amherst
HILLSBOROUGH COUNTY

NEW HAMPSHIRE



Property Map

8

April 1, 2017

1 in = ~500 ft

Scale applies to Paper Size Arch D

0 0.075 0.15 0.3 Miles

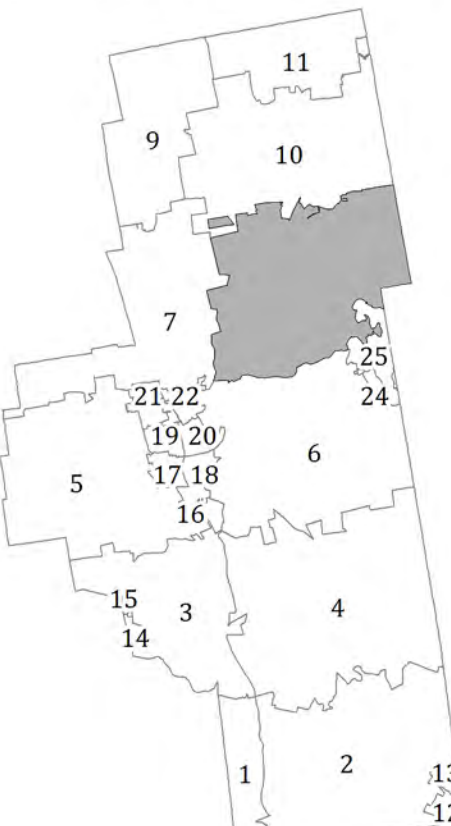


- | | | | |
|---------------|-----------------------------|--|-----------------------|
| | Road ROW | | Swamp/Marsh |
| | Class VI Road | | Lake/Pond |
| | Scenic Road | | Stream/River |
| | Other Road - Scenic Setback | | Buildings |
| | Railroad | | |
| ZONING | | | |
| | Commercial | | Limited Commercial |
| | General Office | | Northern Rural |
| | Industrial | | Northern Transitional |
| | | | Residential/Rural |
| | Historic District Overlay | | |

For Tax Assessment Purposes
Not to be Used for Conveyances

Zoning Lines Depicted are
Unofficial and Approximate

Prepared by:
Nashua Regional Planning Commission
Merrimack, New Hampshire



MAP
10

MAP
7

Merrimack

MAP
25

MAP
6

Town of Amherst
HILLSBOROUGH COUNTY
NEW HAMPSHIRE



Property Map

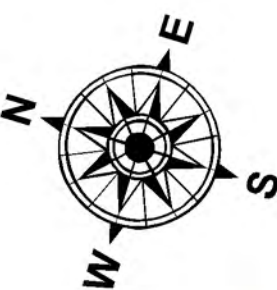
9

April 1, 2017

1 in = ~500 ft

Scale applies to Paper Size Arch D

0 0.075 0.15 0.3 Miles

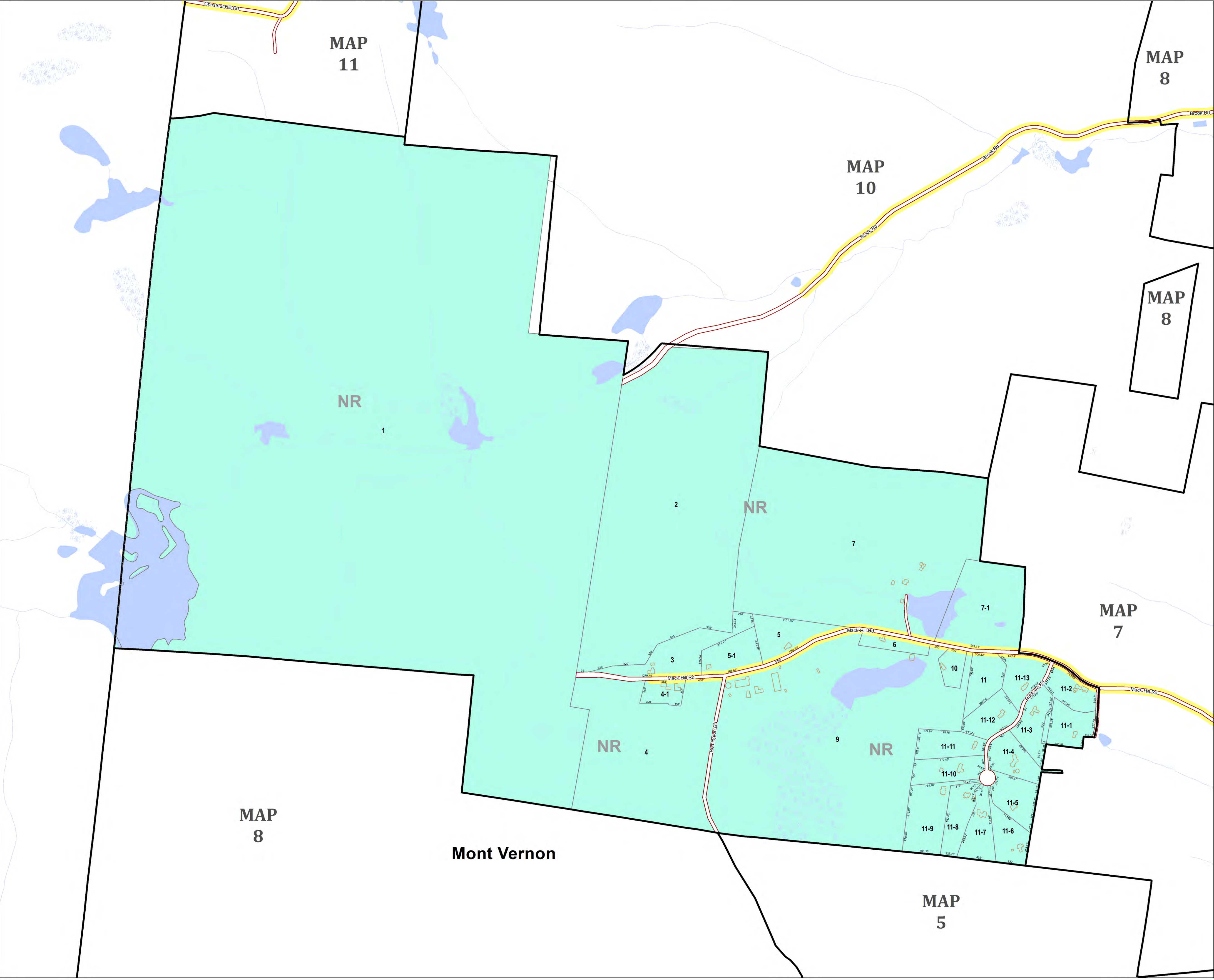
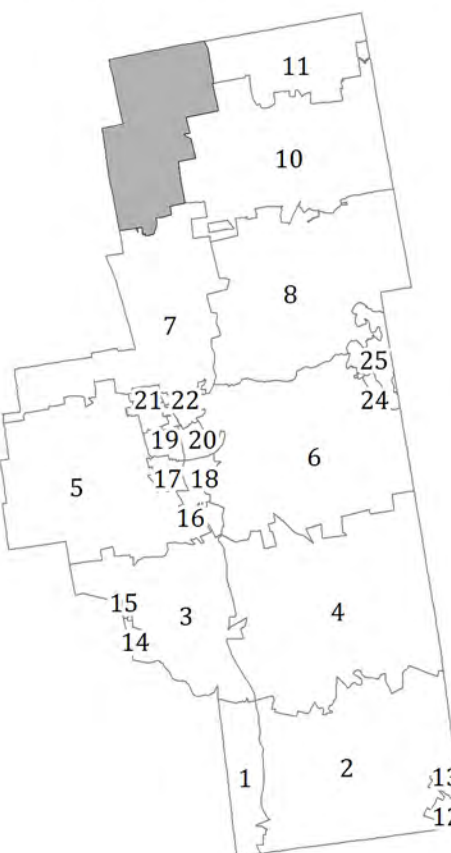


- | | |
|-----------------------------|---------------------------|
| Road ROW | Swamp/Marsh |
| Class VI Road | Lake/Pond |
| Scenic Road | Stream/River |
| Other Road - Scenic Setback | Buildings |
| Railroad | |
| ZONING | |
| Commercial | Limited Commercial |
| General Office | Northern Rural |
| Industrial | Northern Transitional |
| | Residential/Rural |
| | Historic District Overlay |

For Tax Assessment Purposes
Not to be Used for Conveyances

Zoning Lines Depicted are
Unofficial and Approximate

Prepared by:
Nashua Regional Planning Commission
Merrimack, New Hampshire



Town of Amherst
HILLSBOROUGH COUNTY
NEW HAMPSHIRE



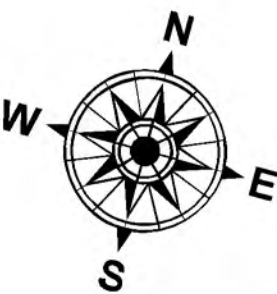

Property Map

10

April 1, 2017

1 in = ~500 ft

Scale applies to Paper Size Arch D

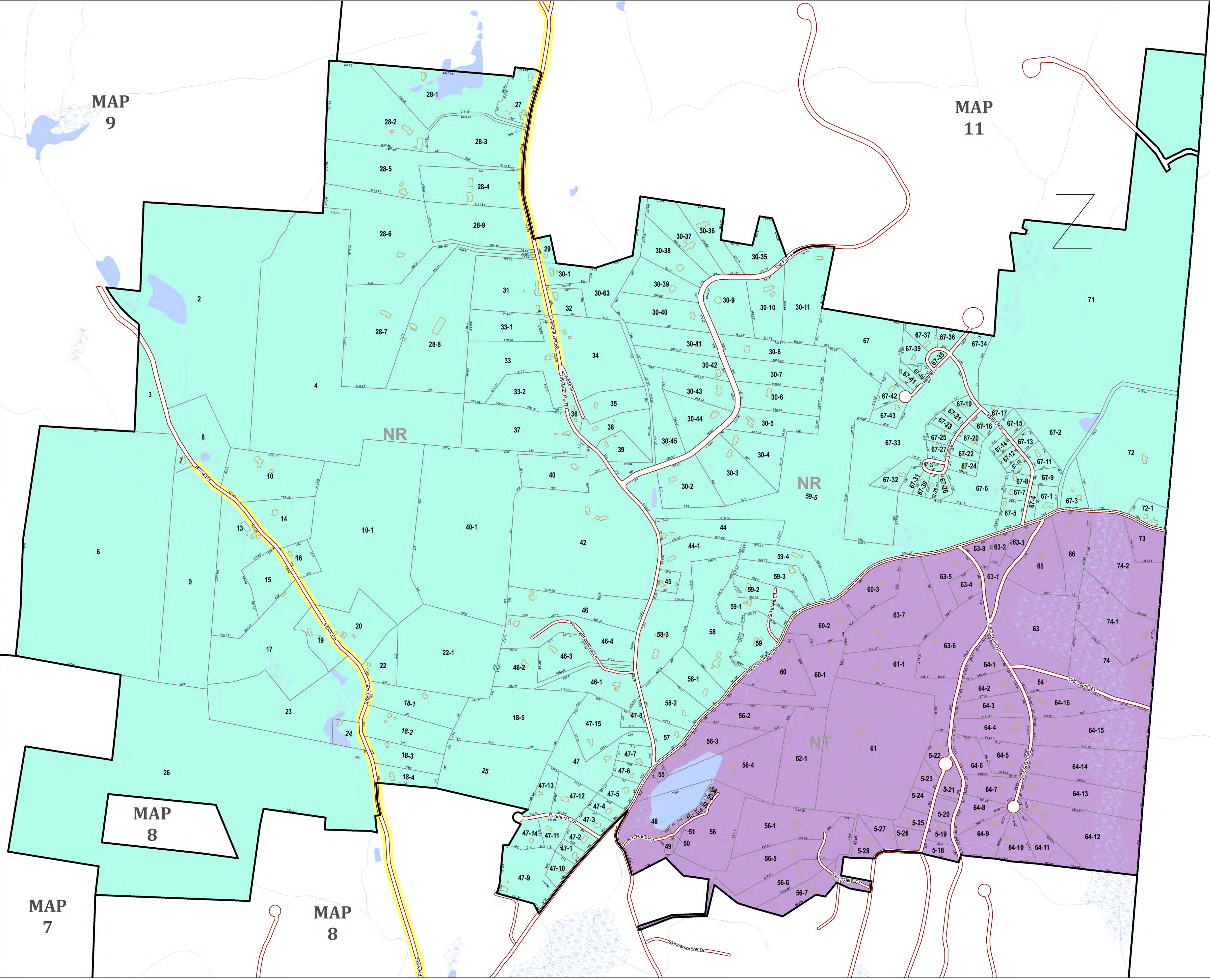
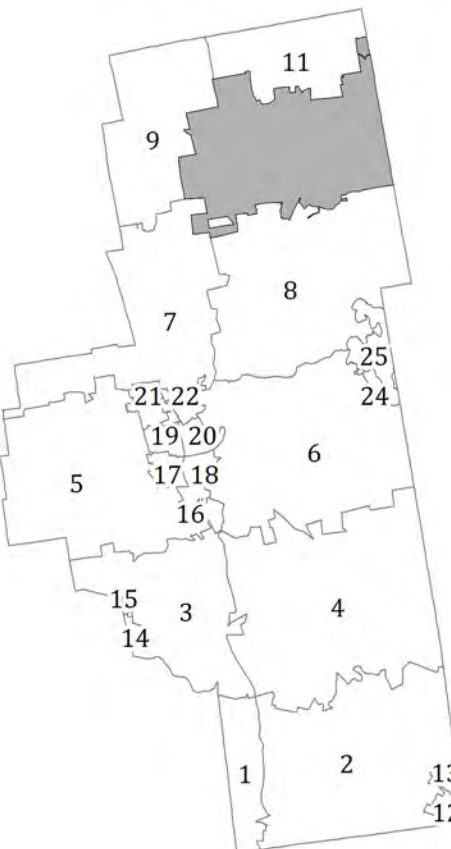


- | | |
|-----------------------------|---------------------------|
| Road ROW | Swamp/Marsh |
| Class VI Road | Lake/Pond |
| Scenic Road | Stream/River |
| Other Road - Scenic Setback | Buildings |
| Railroad | |
| ZONING | |
| Commercial | Limited Commercial |
| General Office | Northern Rural |
| Industrial | Northern Transitional |
| | Residential/Rural |
| | Historic District Overlay |

For Tax Assessment Purposes
Not to be Used for Conveyances


Zoning Lines Depicted are
Unofficial and Approximate

Prepared by:
Nashua Regional Planning Commission
Merrimack, New Hampshire

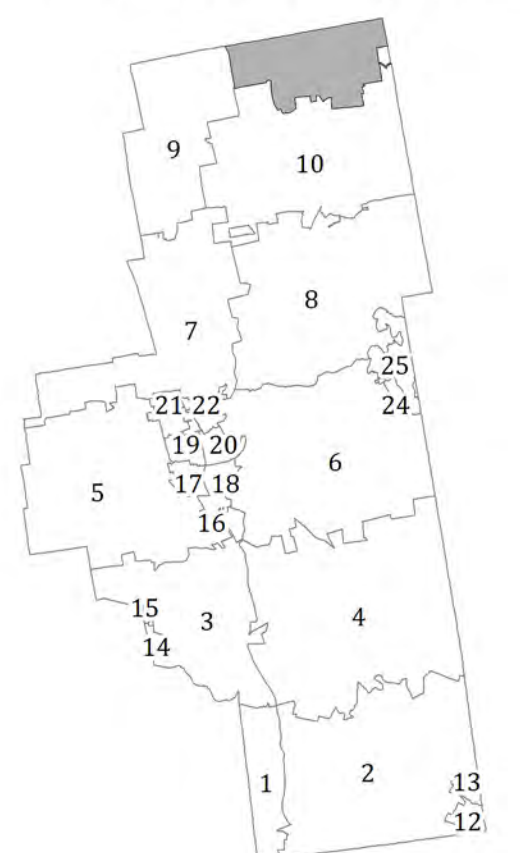


11

1 in = ~400 ft



- Prepared by:
Nashua Regional Planning Commission
Merrimack, New Hampshire



Town of Amherst
HILLSBOROUGH COUNTY
NEW HAMPSHIRE





Property Map

12

April 1, 2017

1 in = ~100 ft

Scale applies to Paper Size Arch D

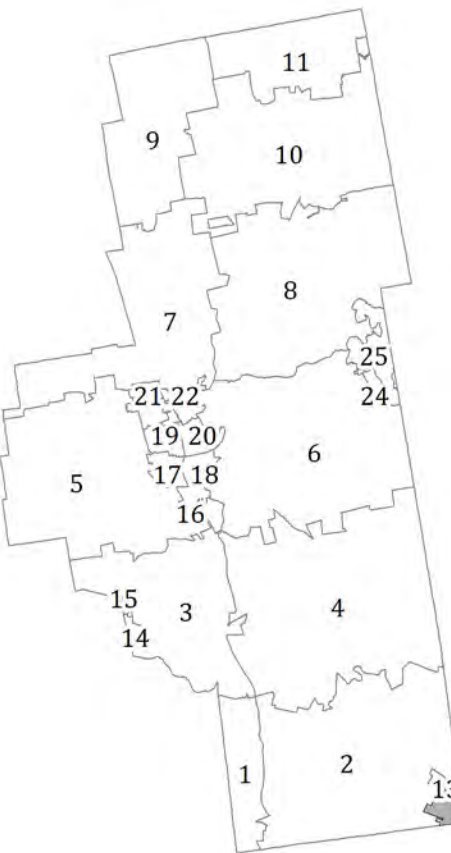


- | | |
|-----------------------------|---------------------------|
| Road ROW | Swamp/Marsh |
| Class VI Road | Lake/Pond |
| Scenic Road | Stream/River |
| Other Road - Scenic Setback | Buildings |
| Railroad | |
| ZONING | |
| Commercial | Limited Commercial |
| General Office | Northern Rural |
| Industrial | Northern Transitional |
| | Residential/Rural |
| | Historic District Overlay |

For Tax Assessment Purposes
Not to be Used for Conveyances

Zoning Lines Depicted are
Unofficial and Approximate

Prepared by:
Nashua Regional Planning Commission
Merrimack, New Hampshire



MAP
13

MAP
2

Merrimack

MAP
49
Hollis

Town of Amherst
HILLSBOROUGH COUNTY
NEW HAMPSHIRE



Property Map


13

April 1, 2017

1 in = ~100 ft

Scale applies to Paper Size Arch D

0 0.0175 0.035 0.07 Miles

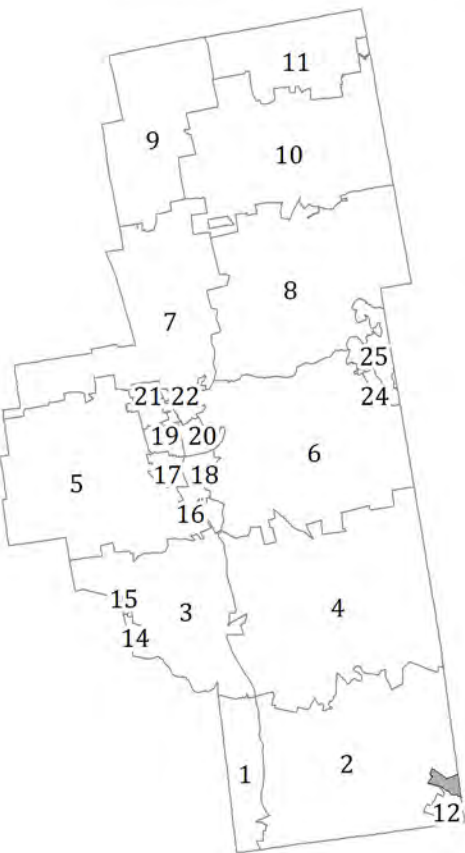


- Road ROW
- Class VI Road
- Scenic Road
- Other Road - Scenic Setback
- Railroad
- ZONING**
- Swamp/Marsh
- Lake/Pond
- Stream/River
- Buildings
- Limited Commercial (LC)
- Northern Rural (NR)
- Northern Transitional (NT)
- Residential/Rural (RR)
- Historic District Overlay

For Tax Assessment Purposes
Not to be Used for Conveyances

Zoning Lines Depicted are
Unofficial and Approximate

Prepared by:
Nashua Regional Planning Commission
Merrimack, New Hampshire



Merrimack

MAP
2

MAP
12

Stump
Pond

Milford

MAP
15

MAP
3

Town of Amherst
HILLSBOROUGH COUNTY
NEW HAMPSHIRE



Property Map


14

April 1, 2017

1 in = ~100 ft

Scale applies to Paper Size Arch D

0 0.0175 0.035 0.07 Miles

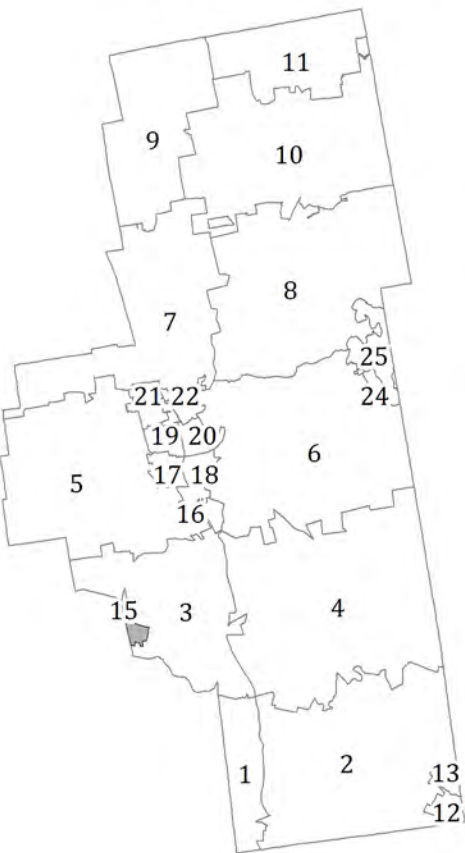


- Road ROW
- Class VI Road
- Scenic Road
- Other Road - Scenic Setback
- Railroad
- Swamp/Marsh
- Lake/Pond
- Stream/River
- Buildings
- ZONING**
- LC Limited Commercial
- C Commercial
- NR Northern Rural
- GO General Office
- NT Northern Transitional
- I Industrial
- RR Residential/Rural
- Historic District Overlay

For Tax Assessment Purposes
Not to be Used for Conveyances

Zoning Lines Depicted are
Unofficial and Approximate

Prepared by:
Nashua Regional Planning Commission
Merrimack, New Hampshire



Town of Amherst
HILLSBOROUGH COUNTY
NEW HAMPSHIRE



Property Map

15

April 1, 2017

1 in = ~100 ft

Scale applies to Paper Size Arch D

0 0.0175 0.035 0.07 Miles

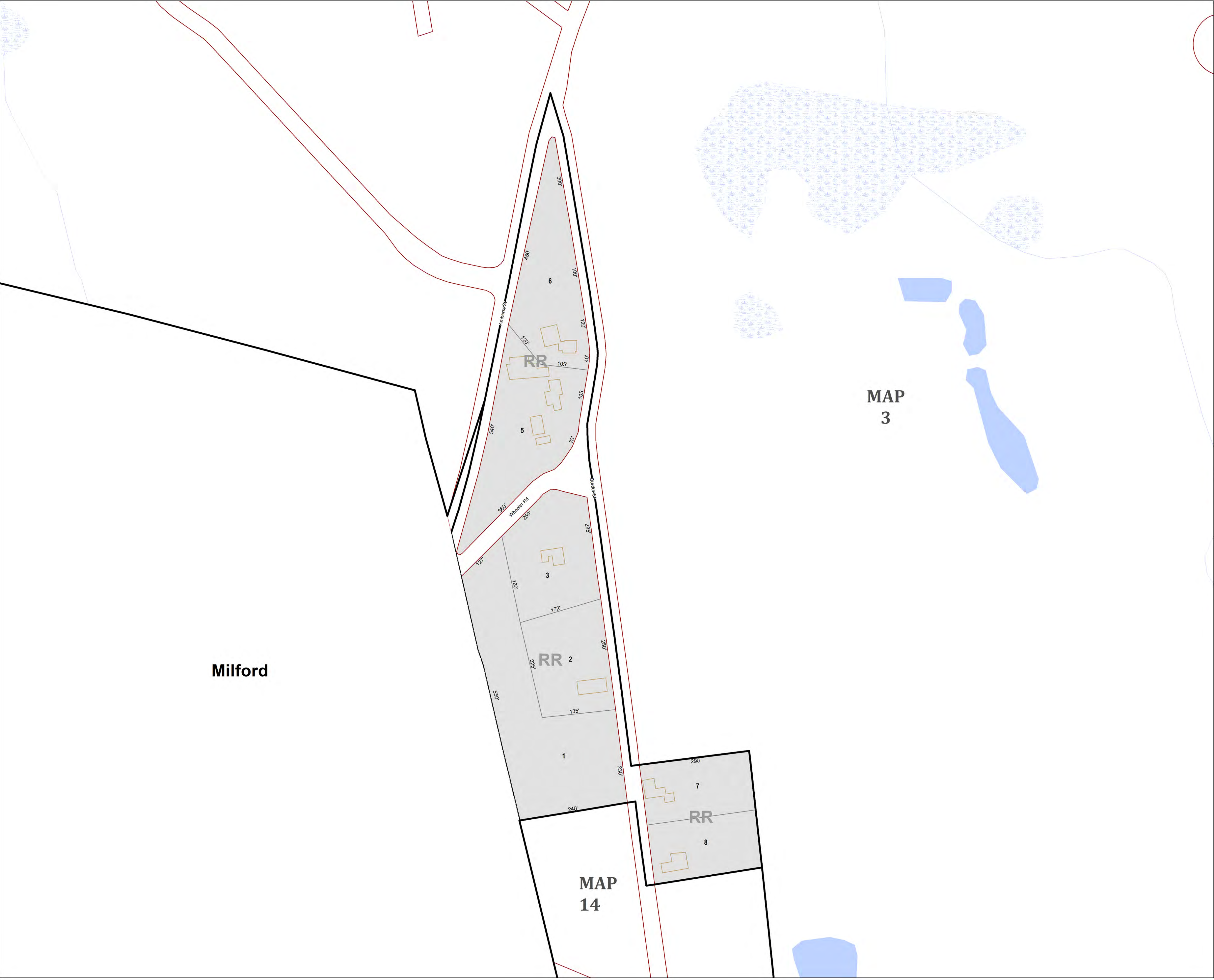
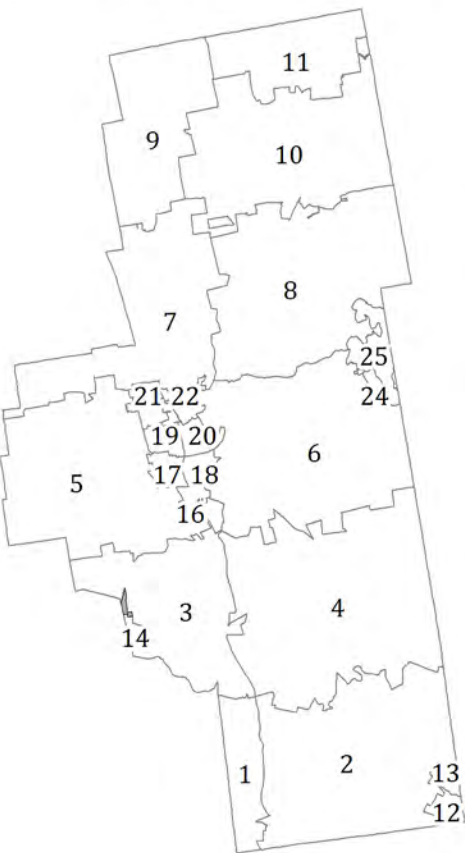


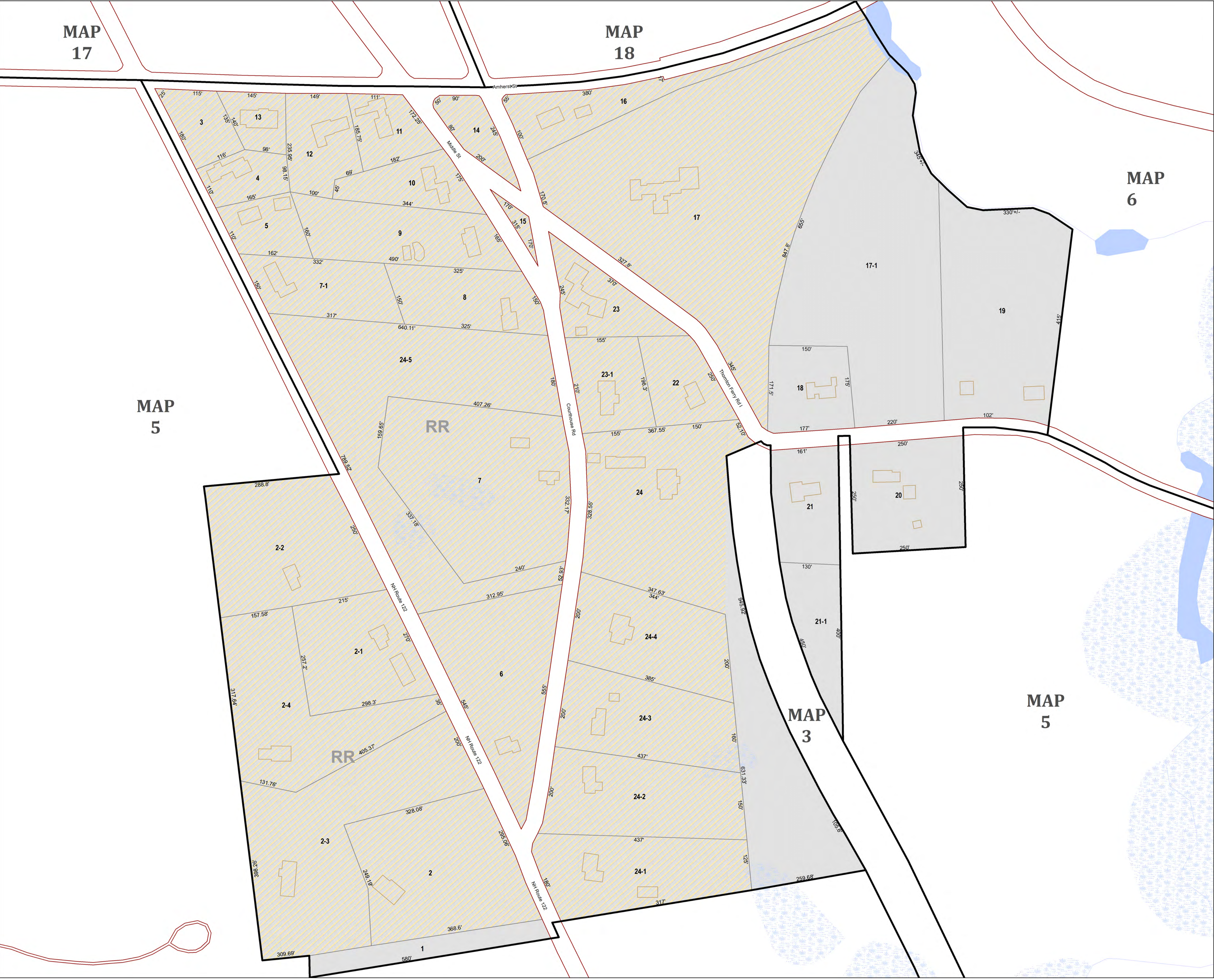
- | | | | |
|---------------|-----------------------------|--|---------------------------|
| | Road ROW | | Swamp/Marsh |
| | Class VI Road | | Lake/Pond |
| | Scenic Road | | Stream/River |
| | Other Road - Scenic Setback | | Buildings |
| | Railroad | | |
| ZONING | | | |
| | Commercial | | Limited Commercial |
| | General Office | | Northern Rural |
| | Industrial | | Northern Transitional |
| | | | Residential/Rural |
| | | | Historic District Overlay |

For Tax Assessment Purposes
Not to be Used for Conveyances

Zoning Lines Depicted are
Unofficial and Approximate

Prepared by:
Nashua Regional Planning Commission
Merrimack, New Hampshire





Town of Amherst
HILLSBOROUGH COUNTY
NEW HAMPSHIRE



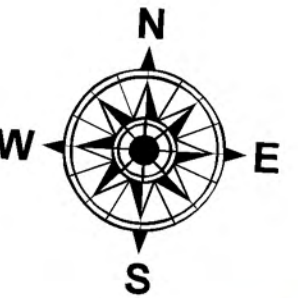

Property Map

16

April 1, 2017

1 in = ~100 ft

Scale applies to Paper Size Arch D

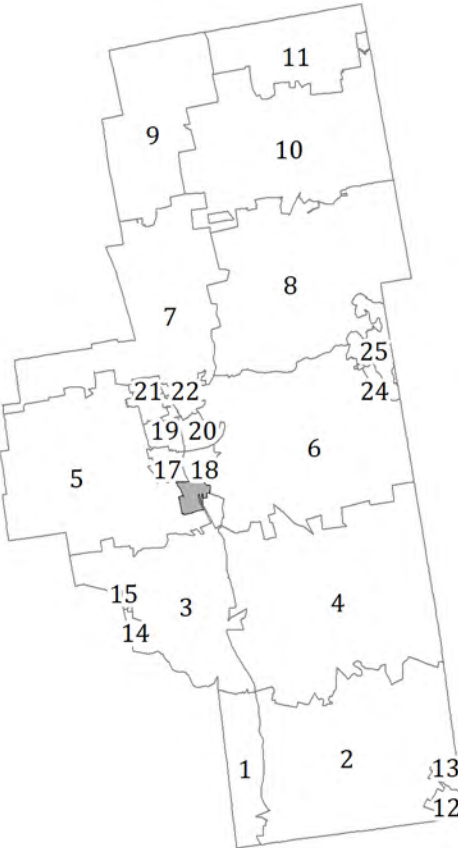


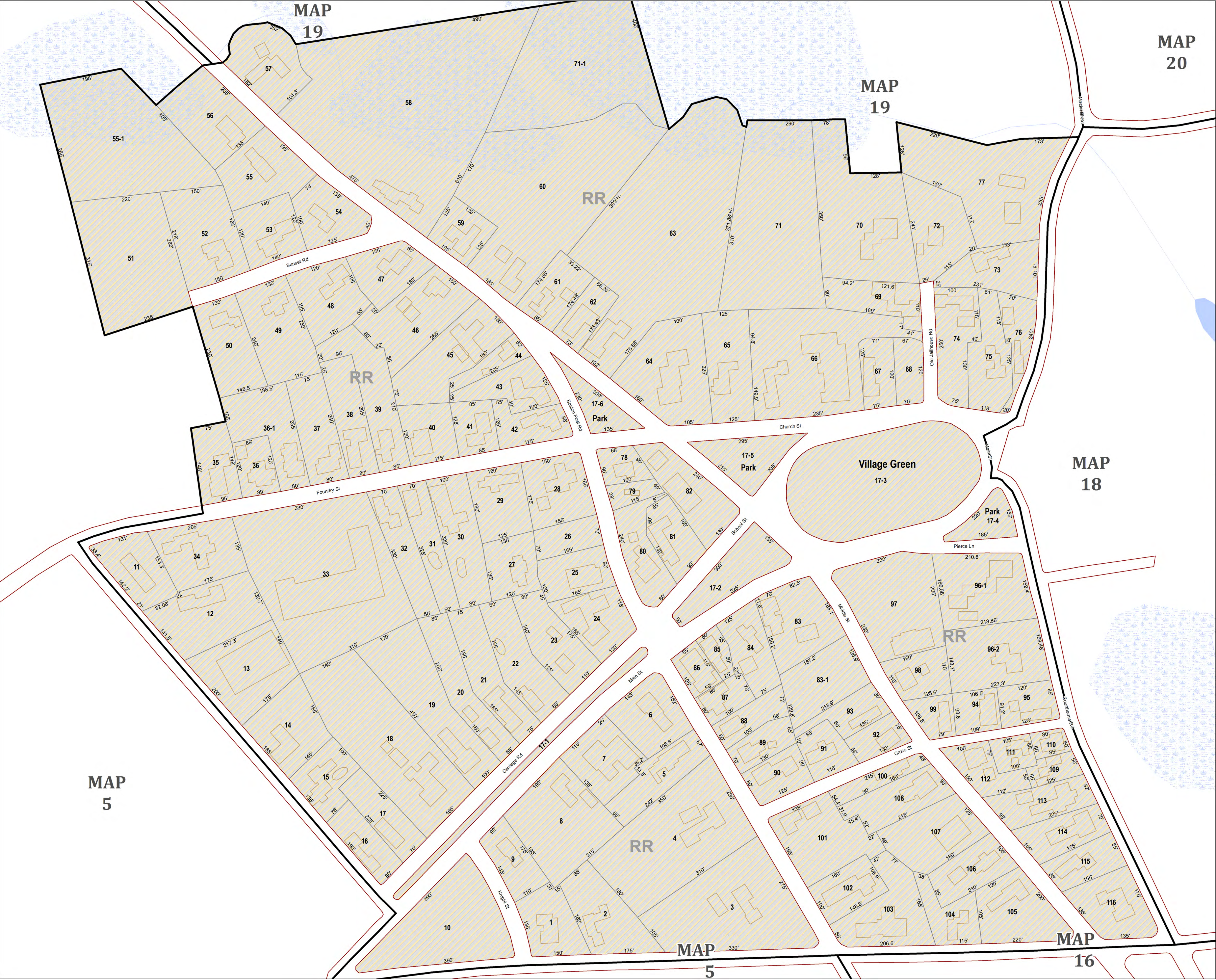
- | | |
|-----------------------------|---------------------------|
| Road ROW | Swamp/Marsh |
| Class VI Road | Lake/Pond |
| Scenic Road | Stream/River |
| Other Road - Scenic Setback | Buildings |
| Railroad | |
| ZONING | |
| Commercial | Limited Commercial |
| General Office | Northern Rural |
| Industrial | Northern Transitional |
| | Residential/Rural |
| | Historic District Overlay |

For Tax Assessment Purposes
Not to be Used for Conveyances

Zoning Lines Depicted are
Unofficial and Approximate

Prepared by:
Nashua Regional Planning Commission
Merrimack, New Hampshire





Town of Amherst
HILLSBOROUGH COUNTY
NEW HAMPSHIRE



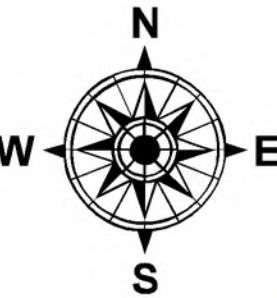

Property Map

17

April 1, 2017

1 in = ~100 ft

Scale applies to Paper Size Arch D

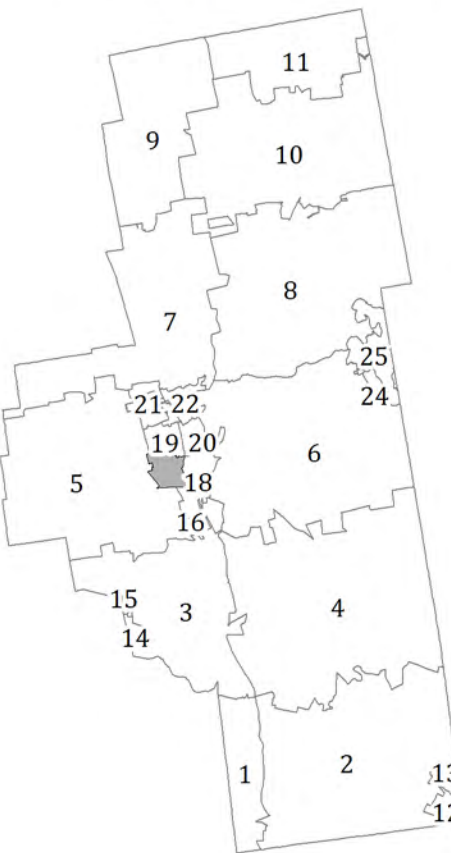


- | | |
|-----------------------------|---------------------------|
| Road ROW | Swamp/Marsh |
| Class VI Road | Lake/Pond |
| Scenic Road | Stream/River |
| Other Road - Scenic Setback | Buildings |
| Railroad | |
| ZONING | |
| Commercial | Limited Commercial |
| General Office | Northern Rural |
| Industrial | Northern Transitional |
| | Residential/Rural |
| | Historic District Overlay |

For Tax Assessment Purposes
Not to be Used for Conveyances

Zoning Lines Depicted are
Unofficial and Approximate

Prepared by:
Nashua Regional Planning Commission
Merrimack, New Hampshire



Town of Amherst
HILLSBOROUGH COUNTY
NEW HAMPSHIRE



Property Map


18

April 1, 2017

1 in = ~100 ft

Scale applies to Paper Size Arch D

0 0.0175 0.035 0.07 Miles

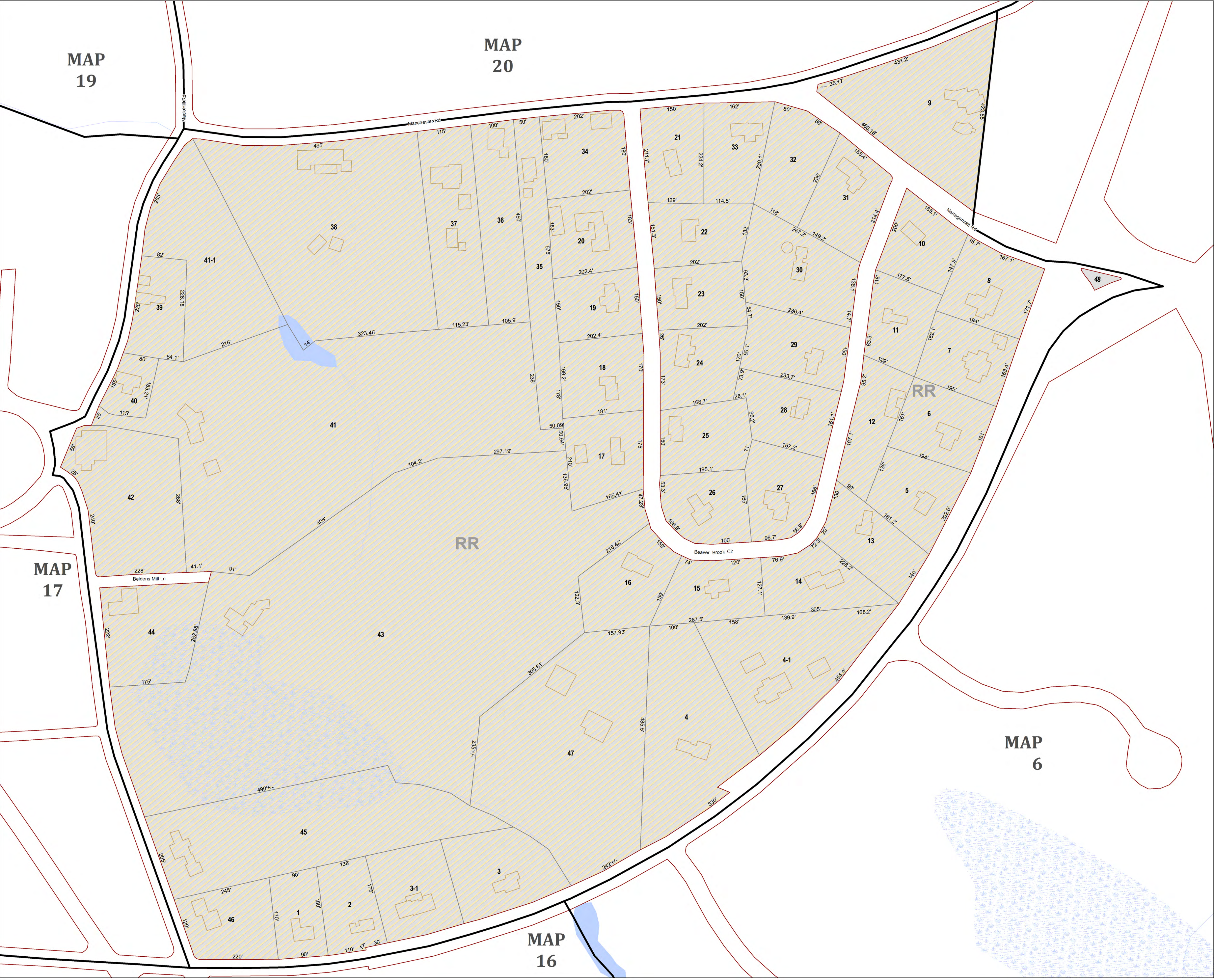
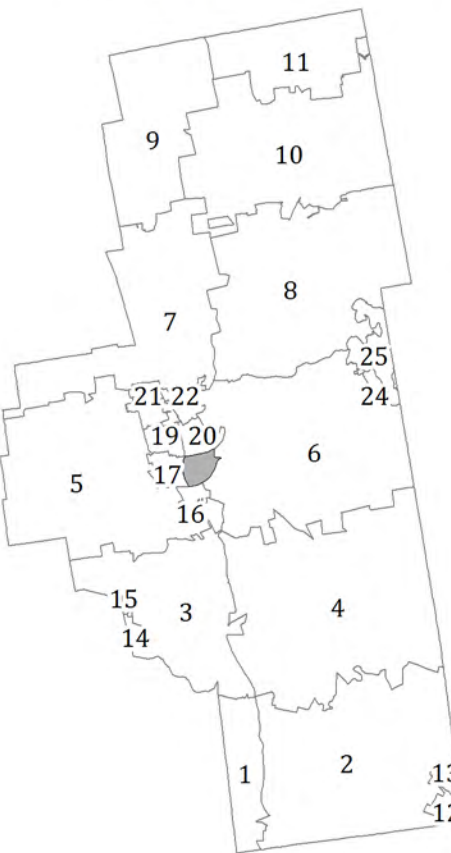


- | | |
|-----------------------------|---------------------------|
| Road ROW | Swamp/Marsh |
| Class VI Road | Lake/Pond |
| Scenic Road | Stream/River |
| Other Road - Scenic Setback | Buildings |
| Railroad | |
| ZONING | |
| Commercial | Limited Commercial |
| General Office | Northern Rural |
| Industrial | Northern Transitional |
| | Residential/Rural |
| | Historic District Overlay |

For Tax Assessment Purposes
Not to be Used for Conveyances

Zoning Lines Depicted are
Unofficial and Approximate

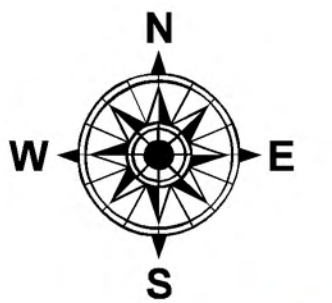
Prepared by:
Nashua Regional Planning Commission
Merrimack, New Hampshire



19

1 in = ~100 ft

0 0.0175 0.035 0.07 Miles



-

Town of Amherst
HILLSBOROUGH COUNTY
NEW HAMPSHIRE



Property Map

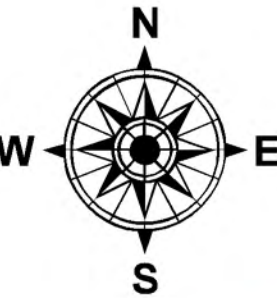
20

April 1, 2017

1 in = ~100 ft

Scale applies to Paper Size Arch D

0 0.0175 0.035 0.07 Miles

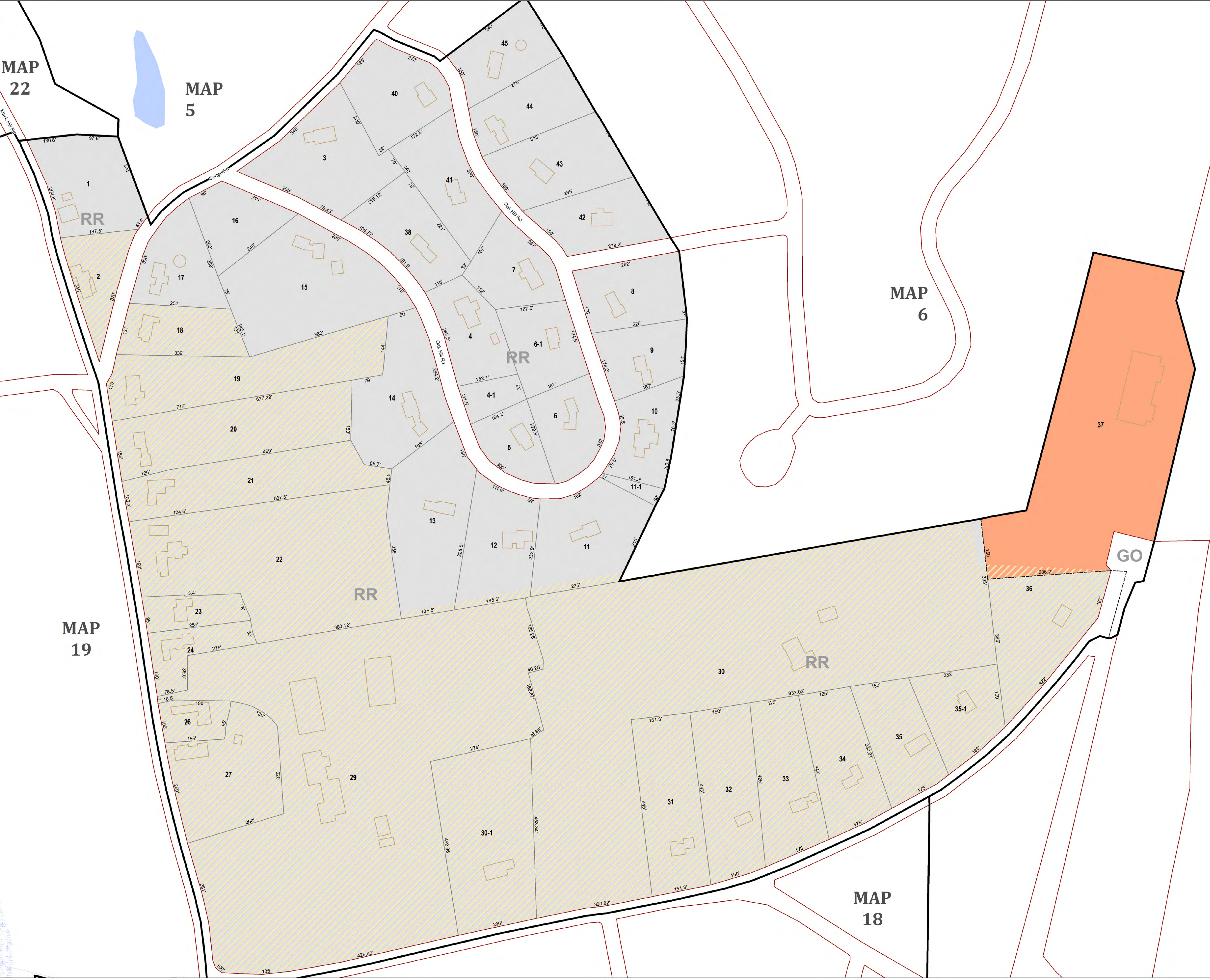
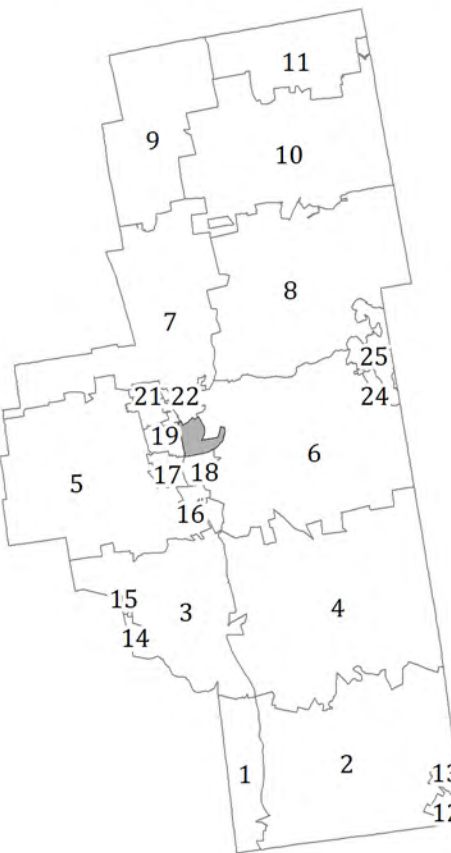


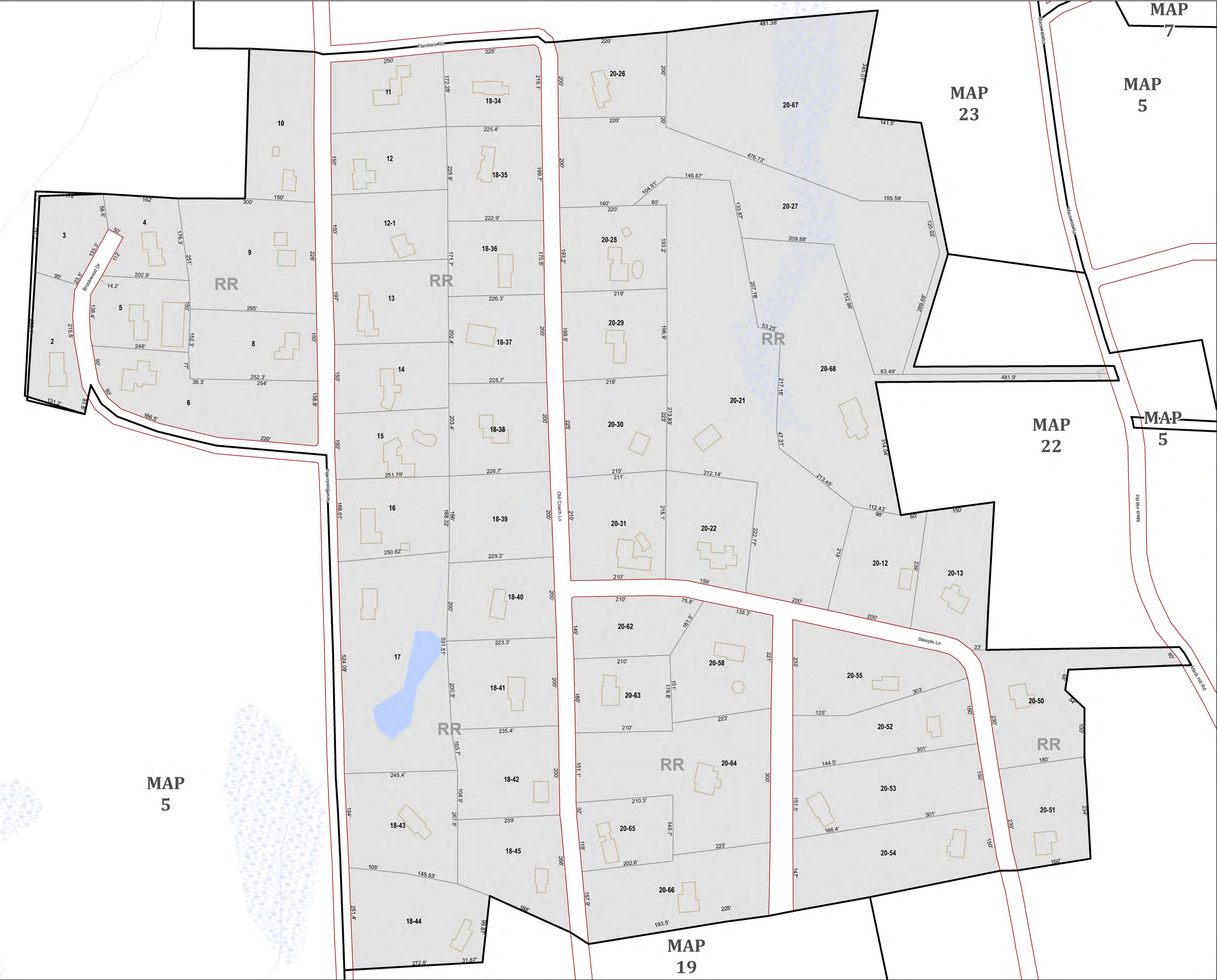
- | | | | |
|---------------|-----------------------------|--|---------------------------|
| | Road ROW | | Swamp/Marsh |
| | Class VI Road | | Lake/Pond |
| | Scenic Road | | Stream/River |
| | Other Road - Scenic Setback | | Buildings |
| | Railroad | | |
| ZONING | | | |
| | Commercial | | Limited Commercial |
| | General Office | | Northern Rural |
| | Industrial | | Northern Transitional |
| | | | Residential/Rural |
| | | | Historic District Overlay |

For Tax Assessment Purposes
Not to be Used for Conveyances

Zoning Lines Depicted are
Unofficial and Approximate

Prepared by:
Nashua Regional Planning Commission
Merrimack, New Hampshire





Town of Amherst
HILLSBOROUGH COUNTY
NEW HAMPSHIRE




Property Map

21

April 1, 2017

1 in = ~100 ft

Scale applies to Paper Size Arch D

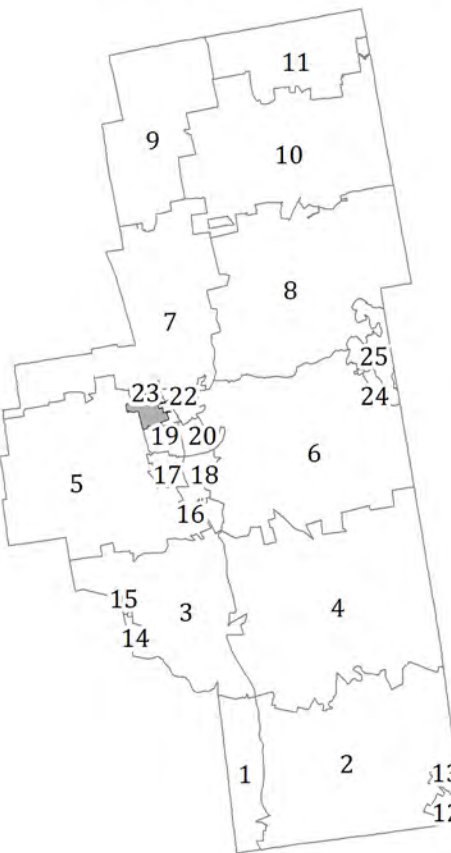


- Road ROW
- Class VI Road
- Scenic Road
- Other Road - Scenic Setback
- Railroad
- Swamp/Marsh
- Lake/Pond
- Stream/River
- Buildings
- ZONING**
- C** Commercial
- GO** General Office
- I** Industrial
- LC** Limited Commercial
- NR** Northern Rural
- NT** Northern Transitional
- RR** Residential/Rural
- Historic District Overlay

For Tax Assessment Purposes
Not to be Used for Conveyances

Zoning Lines Depicted are
Unofficial and Approximate

Prepared by:
Nashua Regional Planning Commission
Merrimack, New Hampshire



Town of Amherst
HILLSBOROUGH COUNTY
NEW HAMPSHIRE



Property Map

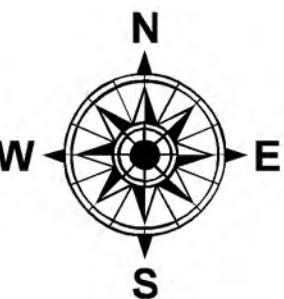
22

April 1, 2017

1 in = ~100 ft

Scale applies to Paper Size Arch D

0 0.0175 0.035 0.07 Miles

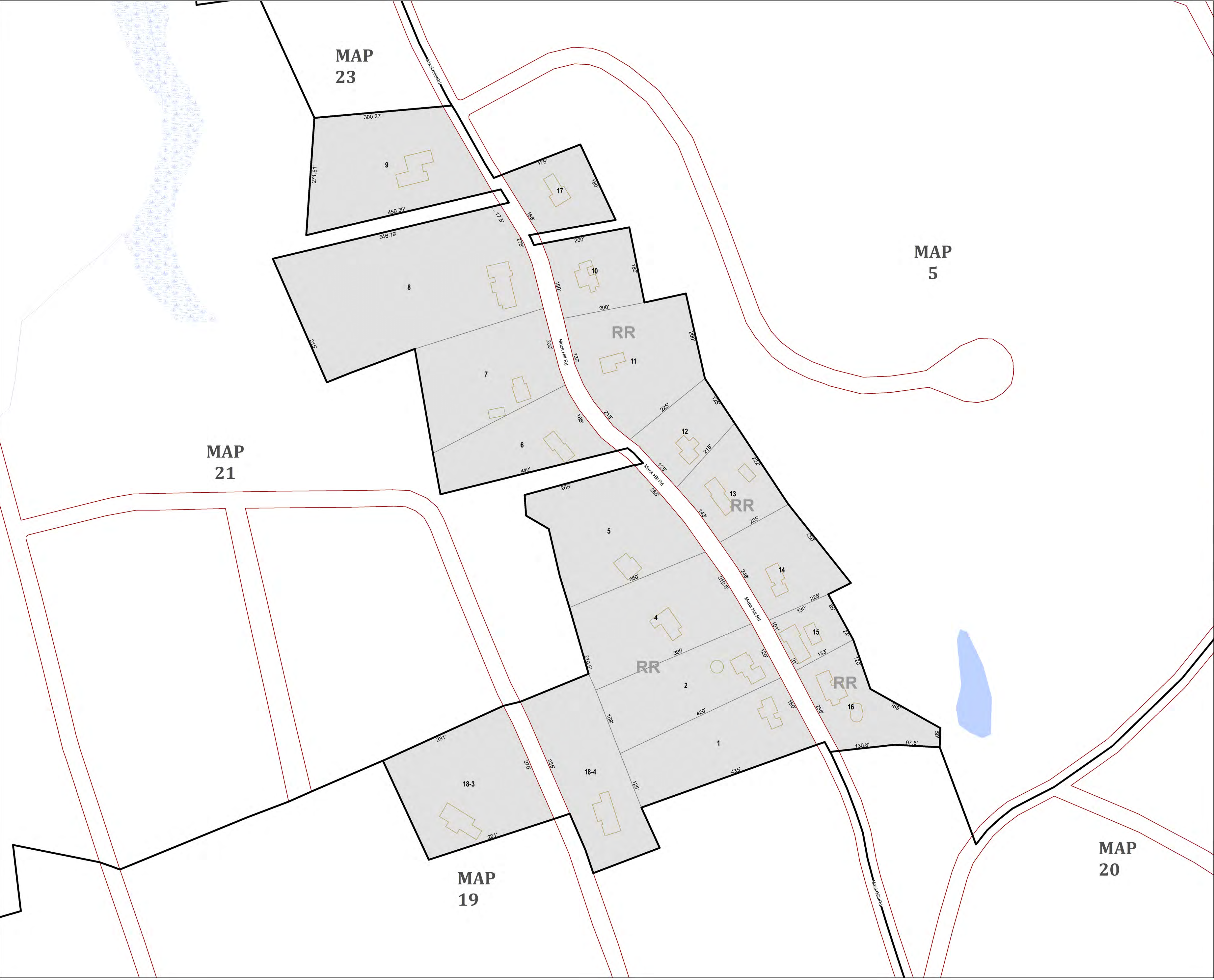
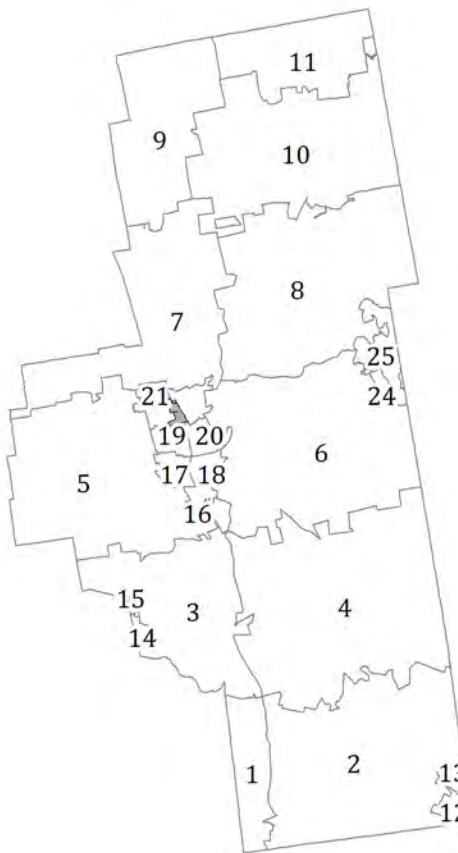


- | | | | |
|---------------|-----------------------------|--|---------------------------|
| | Road ROW | | Swamp/Marsh |
| | Class VI Road | | Lake/Pond |
| | Scenic Road | | Stream/River |
| | Other Road - Scenic Setback | | Buildings |
| | Railroad | | |
| ZONING | | | |
| | Commercial | | Limited Commercial |
| | General Office | | Northern Rural |
| | Industrial | | Northern Transitional |
| | | | Residential/Rural |
| | | | Historic District Overlay |

For Tax Assessment Purposes
Not to be Used for Conveyances

Zoning Lines Depicted are
Unofficial and Approximate

Prepared by:
Nashua Regional Planning Commission
Merrimack, New Hampshire



Town of Amherst
HILLSBOROUGH COUNTY
NEW HAMPSHIRE



Property Map


23

April 1, 2017

1 in = ~100 ft

Scale applies to Paper Size Arch D

0 0.0175 0.035 0.07 Miles

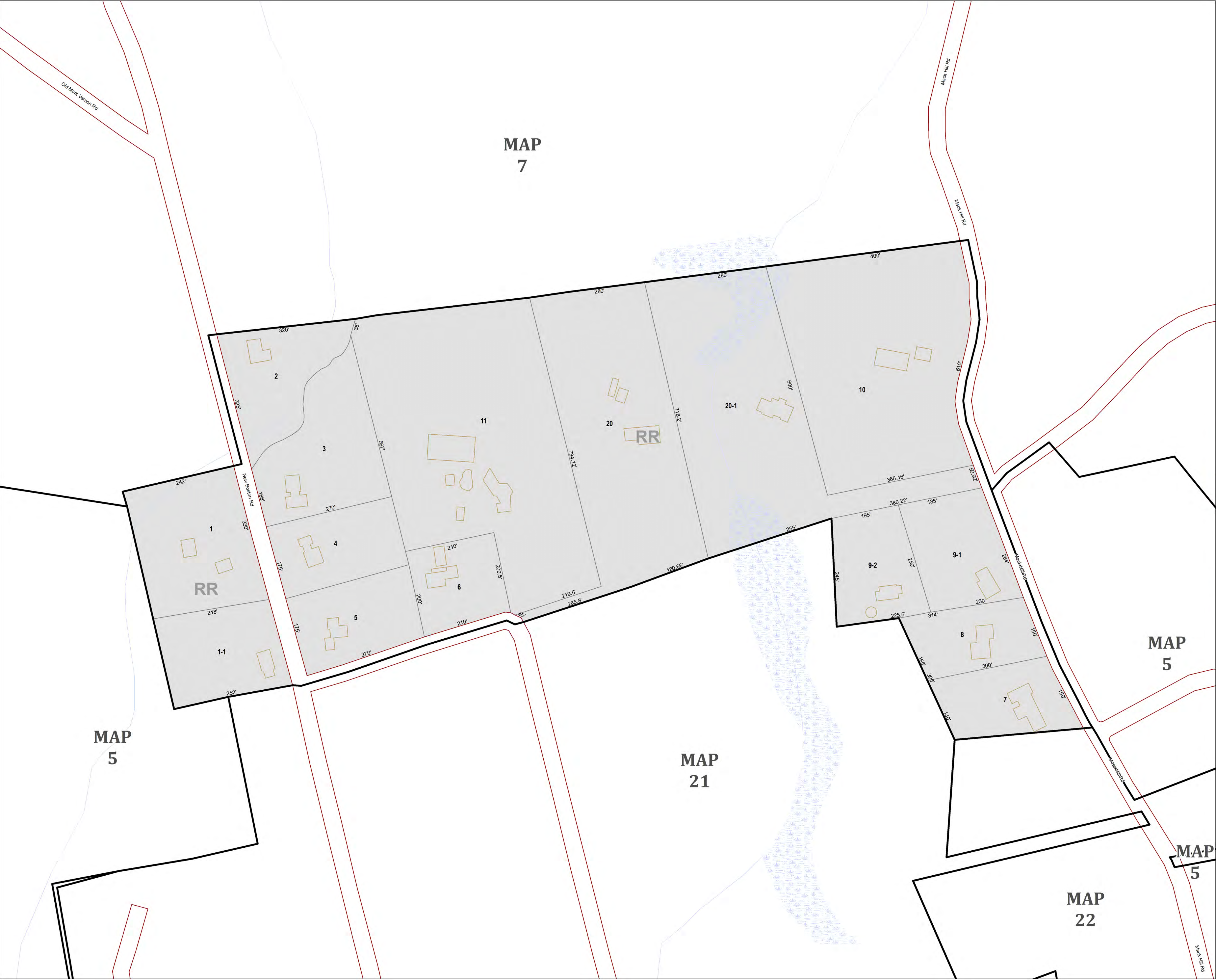
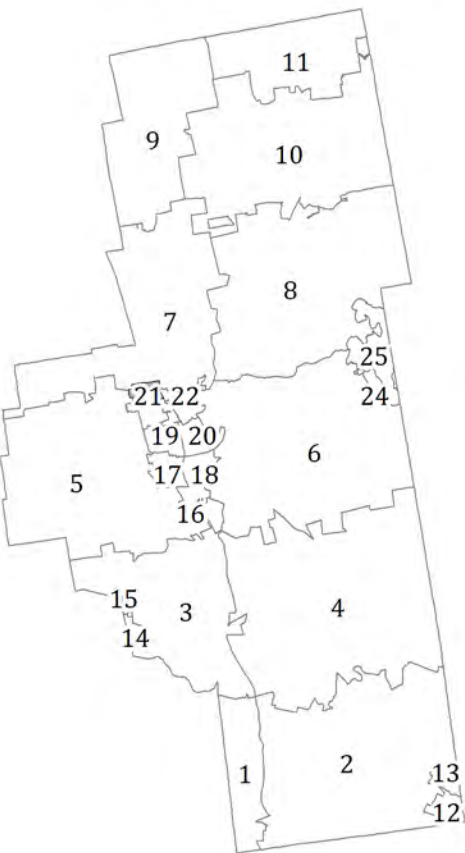


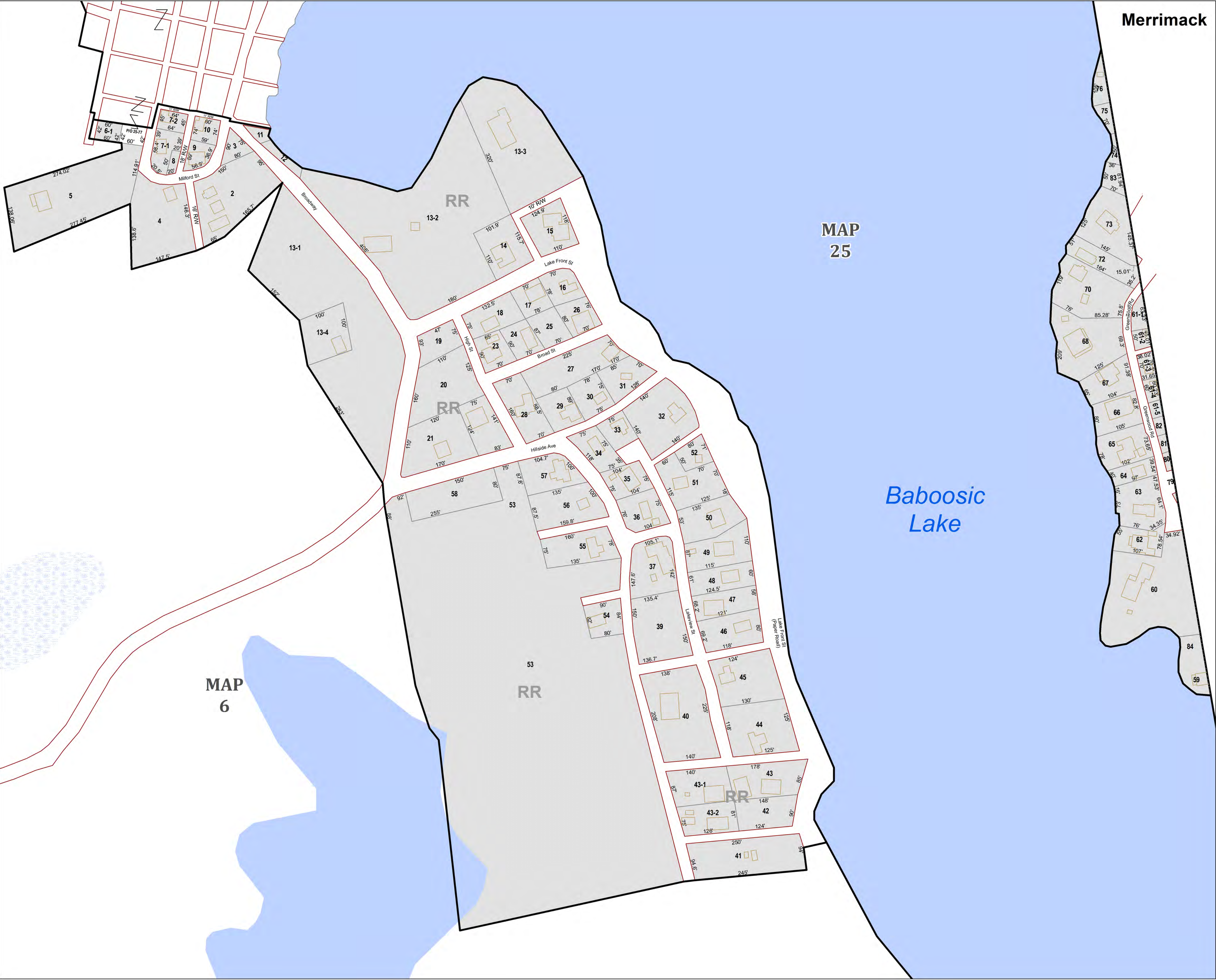
- Road ROW
- Class VI Road
- Scenic Road
- Other Road - Scenic Setback
- Railroad
- Swamp/Marsh
- Lake/Pond
- Stream/River
- Buildings
- ZONING**
- LC** Limited Commercial
- C** Commercial
- GO** General Office
- I** Industrial
- NR** Northern Rural
- NT** Northern Transitional
- RR** Residential/Rural
- Historic District Overlay

For Tax Assessment Purposes
Not to be Used for Conveyances

Zoning Lines Depicted are
Unofficial and Approximate

Prepared by:
Nashua Regional Planning Commission
Merrimack, New Hampshire





Town of Amherst
HILLSBOROUGH COUNTY
NEW HAMPSHIRE



Property Map

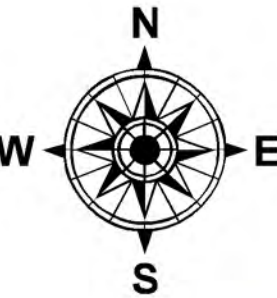
24

April 1, 2017

1 in = ~100 ft

Scale applies to Paper Size Arch D

0 0.0175 0.035 0.07 Miles

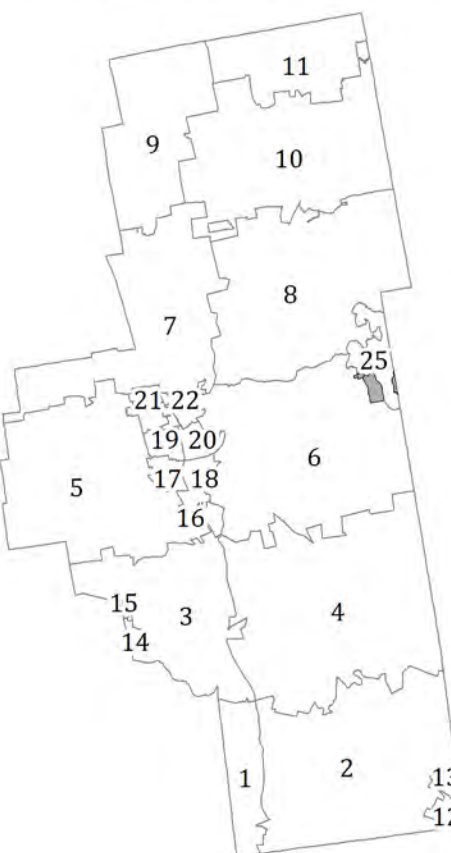


- Road ROW
- Class VI Road
- Scenic Road
- Other Road - Scenic Setback
- Railroad
- Swamp/Marsh
- Lake/Pond
- Stream/River
- Buildings
- ZONING**
- LC** Limited Commercial
- NR** Northern Rural
- NT** Northern Transitional
- RR** Residential/Rural
- Historic District Overlay

For Tax Assessment Purposes
Not to be Used for Conveyances

Zoning Lines Depicted are
Unofficial and Approximate

Prepared by:
Nashua Regional Planning Commission
Merrimack, New Hampshire





Town of Amherst
HILLSBOROUGH COUNTY
NEW HAMPSHIRE



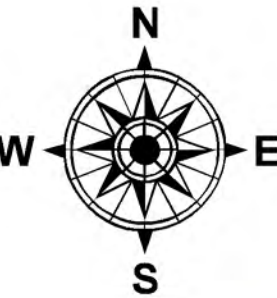

Property Map

25

April 1, 2017

1 in = ~100 ft

Scale applies to Paper Size Arch D



- Road ROW
 - Class VI Road
 - Scenic Road
 - Other Road - Scenic Setback
 - Railroad
 - Swamp/Marsh
 - Lake/Pond
 - Stream/River
 - Buildings
- ZONING**
- LC** Limited Commercial
 - NR** Northern Rural
 - NT** Northern Transitional
 - RR** Residential/Rural
 - Historic District Overlay
 - C** Commercial
 - GO** General Office
 - I** Industrial

For Tax Assessment Purposes
Not to be Used for Conveyances

Zoning Lines Depicted are
Unofficial and Approximate

Prepared by:
Nashua Regional Planning Commission
Merrimack, New Hampshire

