










Betty Arnold Forest & Sky Meadow

Amherst, NH

0 290 580 1,160 Feet



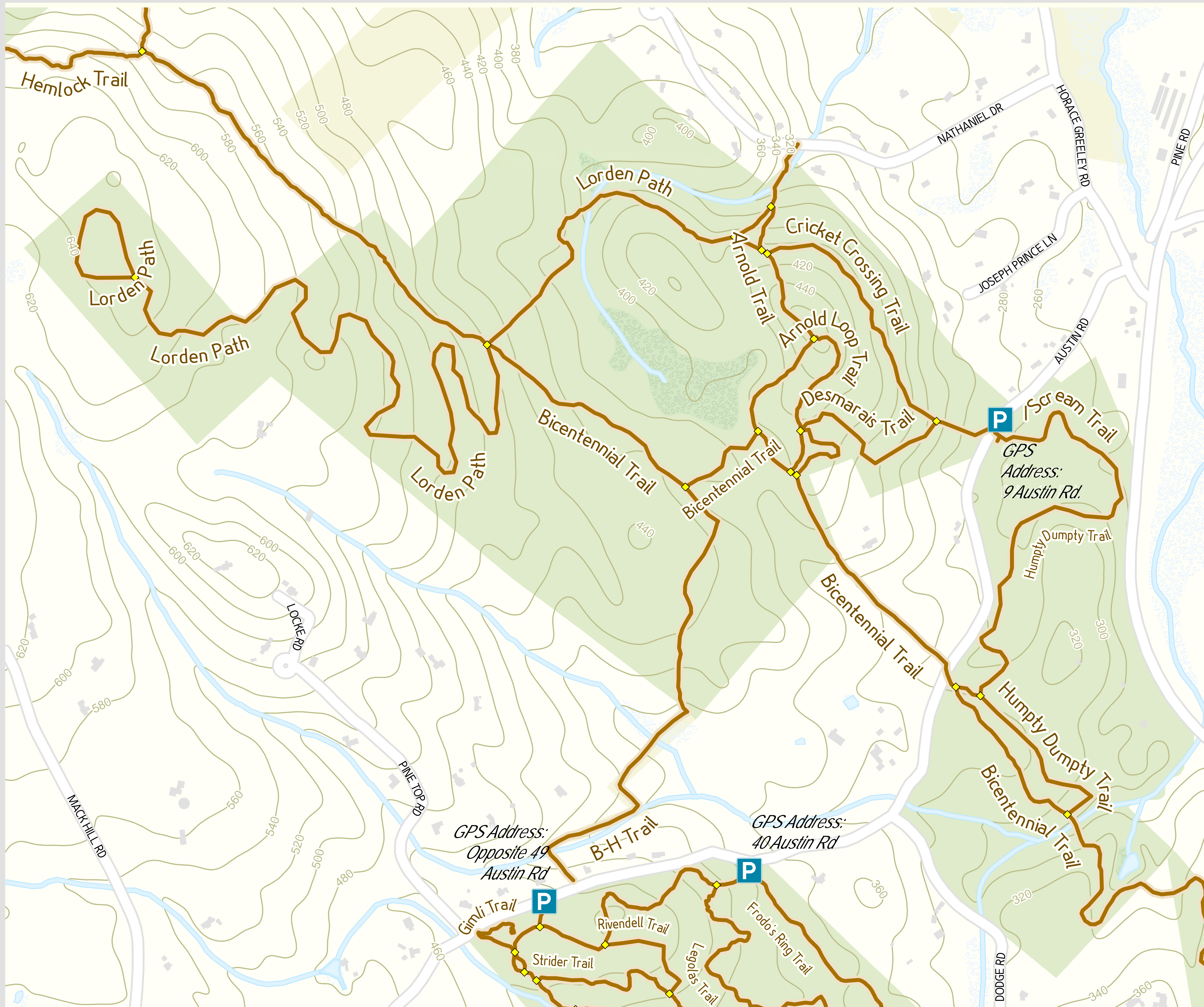
Legend

-  Trail
-  Trail Junction
-  Parking
-  Building
-  Contour Line
-  Open Water
-  Wetland
-  Stream




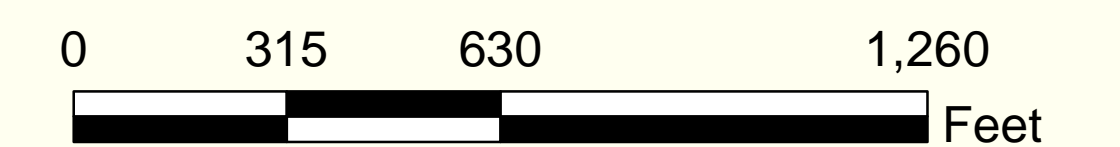
Mapping for Amherst Conservation Commission by Nashua Regional Planning Commission. No warranties, expressed or implied, are provided for the data herein, their use, or their interpretation.

Date: 12/3/2020 Document Path: J:\GIS\Flagship Maps\Amh\ TrailsMapBookAmh.mxd











Dacquino Forest & Bicentennial Trail

Amherst, NH



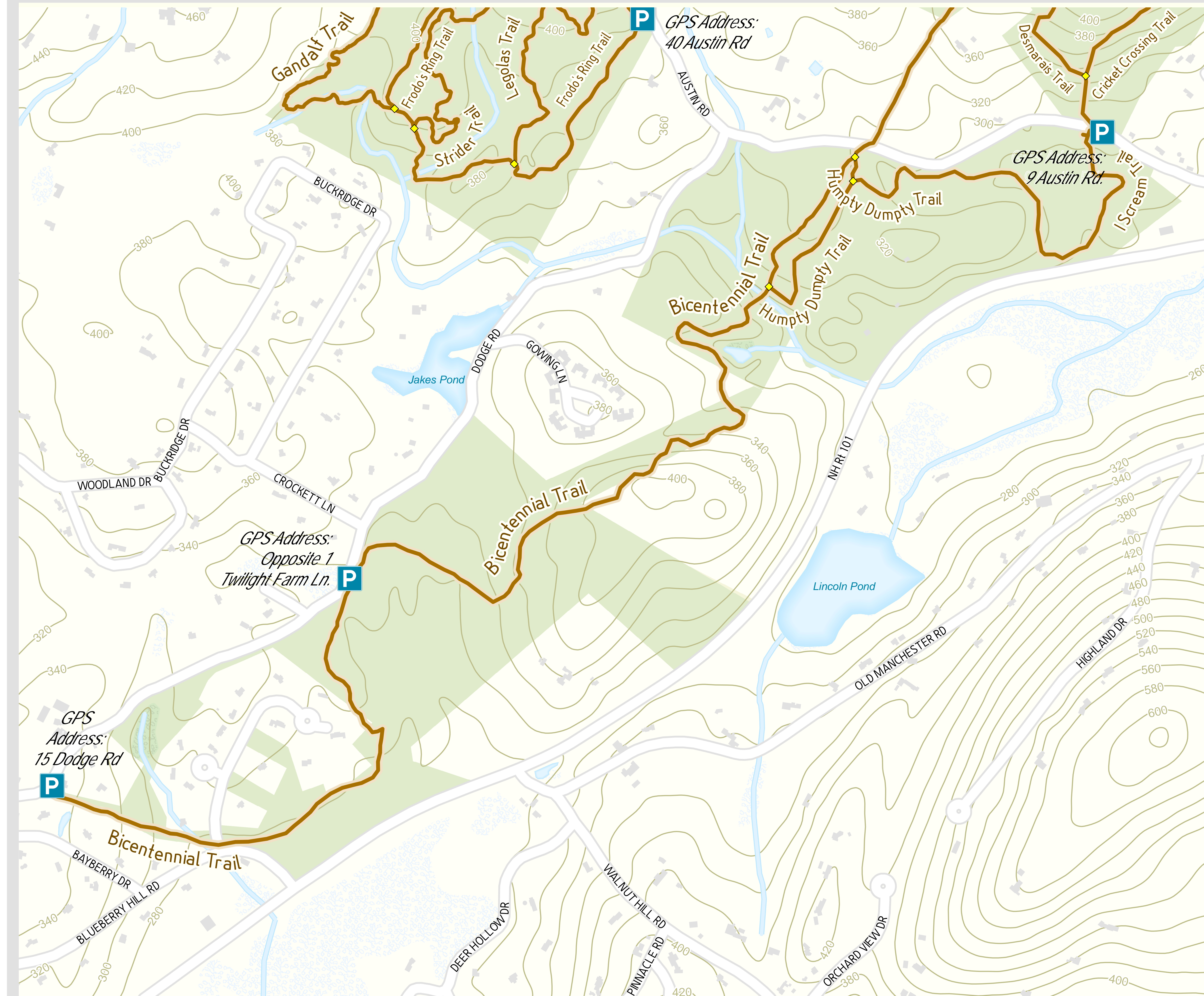
Legend

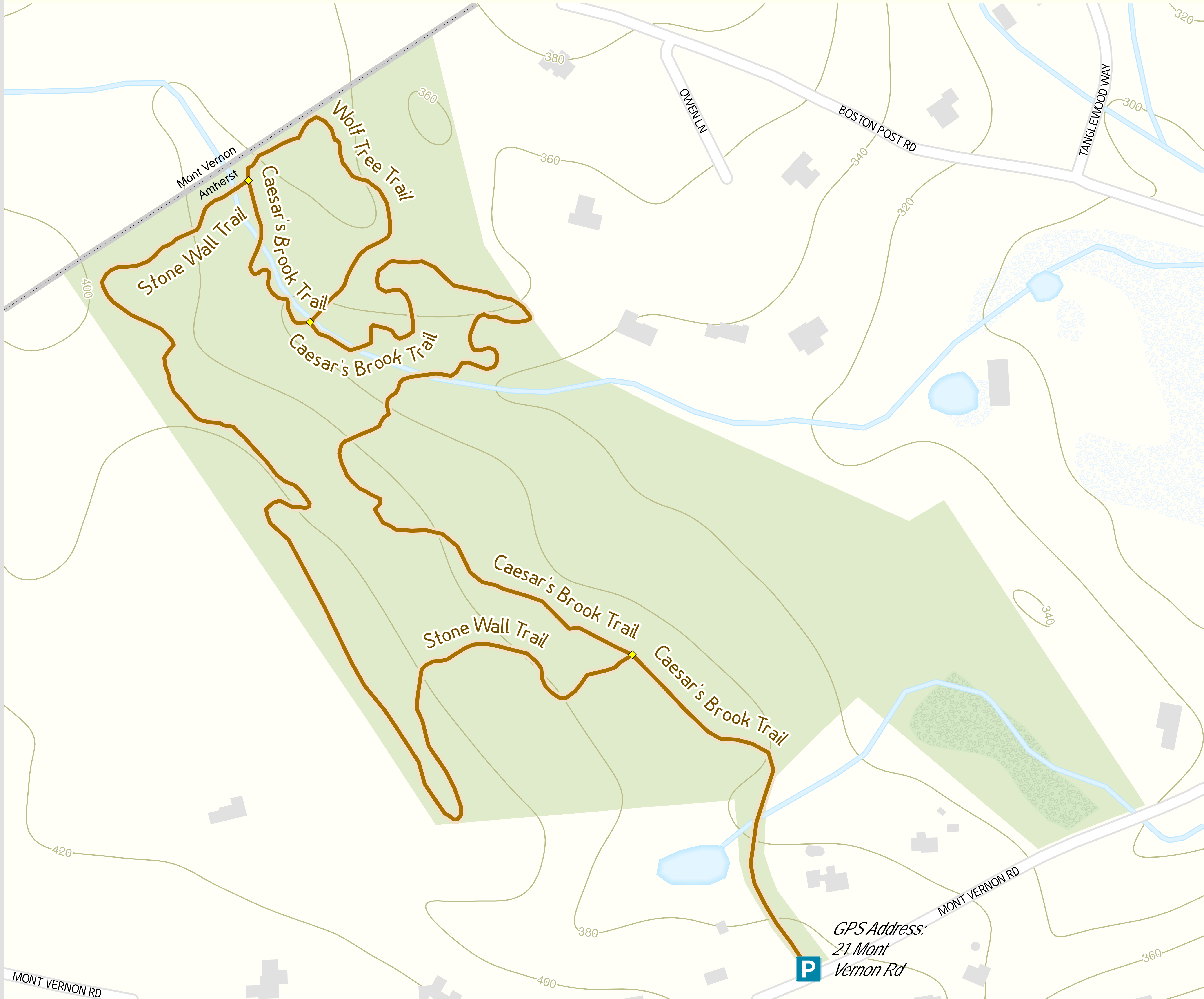
-  Trail
-  Trail Junction
-  Parking
-  Building
-  Contour Line
-  Open Water
-  Wetland
-  Stream



Mapping for Amherst Conservation Commission by Nashua Regional Planning Commission. No warranties, expressed or implied, are provided for the data herein, their use, or their interpretation.


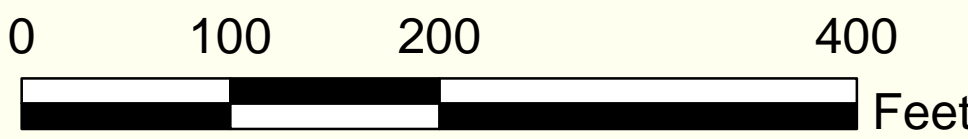
Date: 12/3/2020 Document Path: J:\GIS\Flagship Maps\Amh\TrailsMapBookAmh.mxd





Caesar's Brook Reservation

Amherst, NH


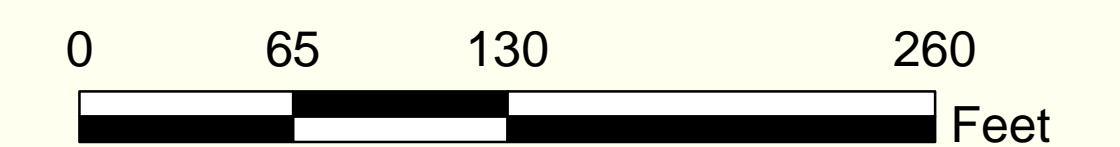


- Legend
- Trail
 - Trail Junction
 - Parking
 - Building
 - Contour Line
 - Open Water
 - Wetland
 - Stream








Converse Woods

Amherst, NH



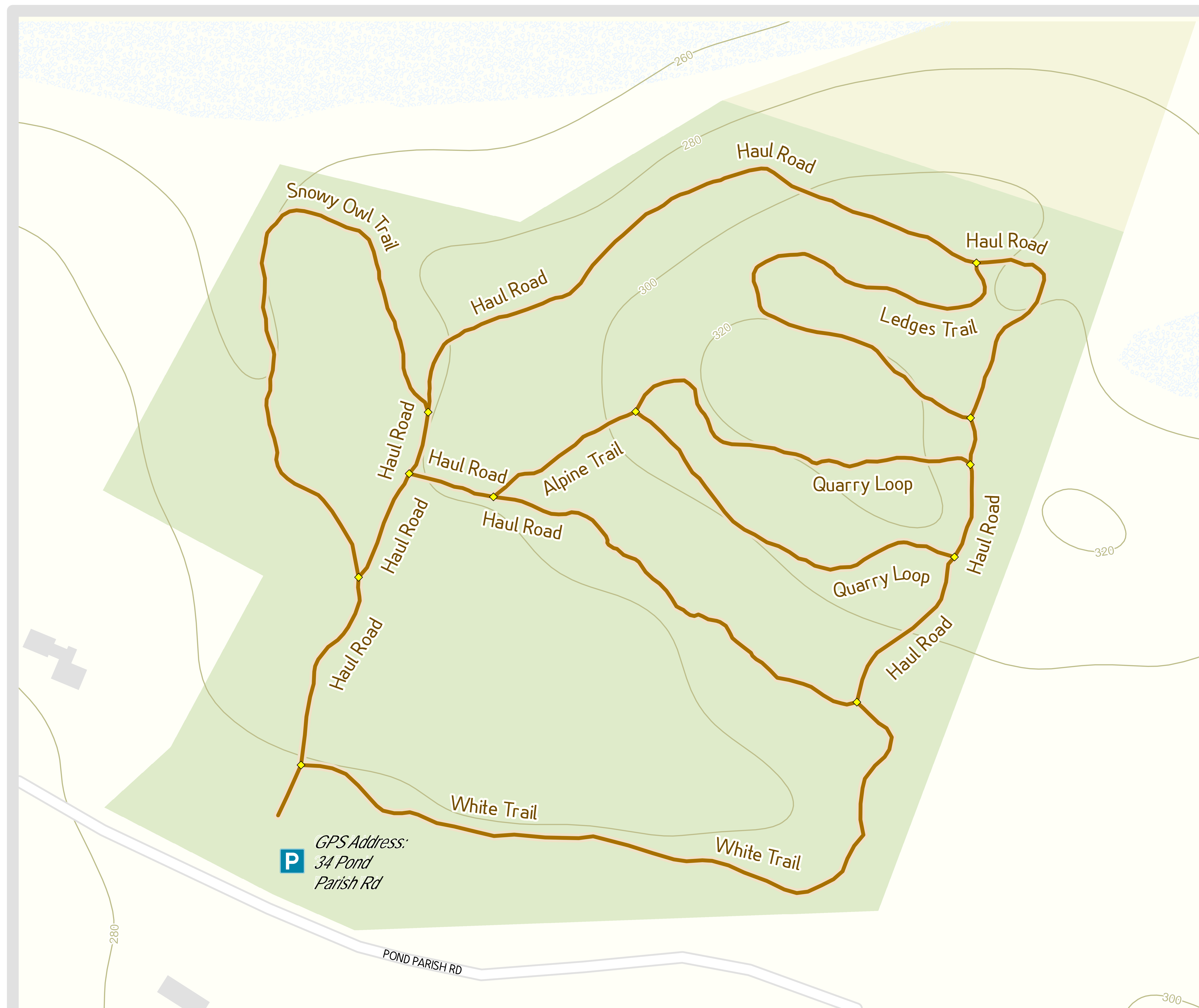
Legend

-  Trail
-  Trail Junction
-  Parking
-  Building
-  Contour Line
-  Open Water
-  Wetland
-  Stream



Mapping for Amherst Conservation Commission by Nashua Regional Planning Commission. No warranties, expressed or implied, are provided for the data herein, their use, or their interpretation.

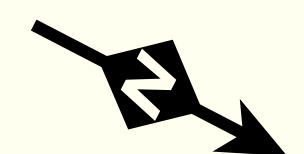
Date: 12/3/2020 Document Path: J:\GIS\Flagship Maps\Amh\TrailsMapBookAmh.mxd









Grater Woods Town Forest

Amherst, NH

0 95 190 380 Feet



Legend

-  Trail
-  Trail Junction
-  Parking
-  Building
-  Contour Line
-  Open Water
-  Wetland
-  Stream




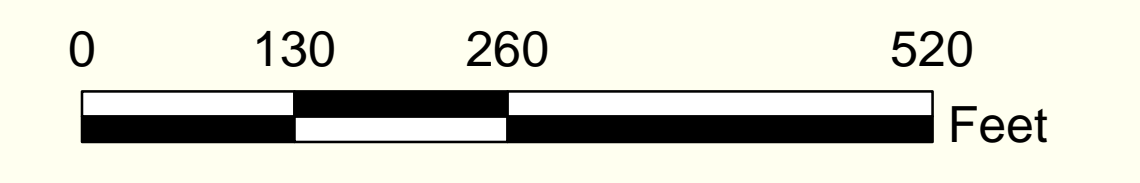
Mapping for Amherst Conservation Commission by Nashua Regional Planning Commission. No warranties, expressed or implied, are provided for the data herein, their use, or their interpretation.

Date: 12/3/2020 Document Path: J:\GIS\Flagship Maps\Amh\TrailsMapBookAmh.mxd



Haseltine Community Preserve

Amherst, NH

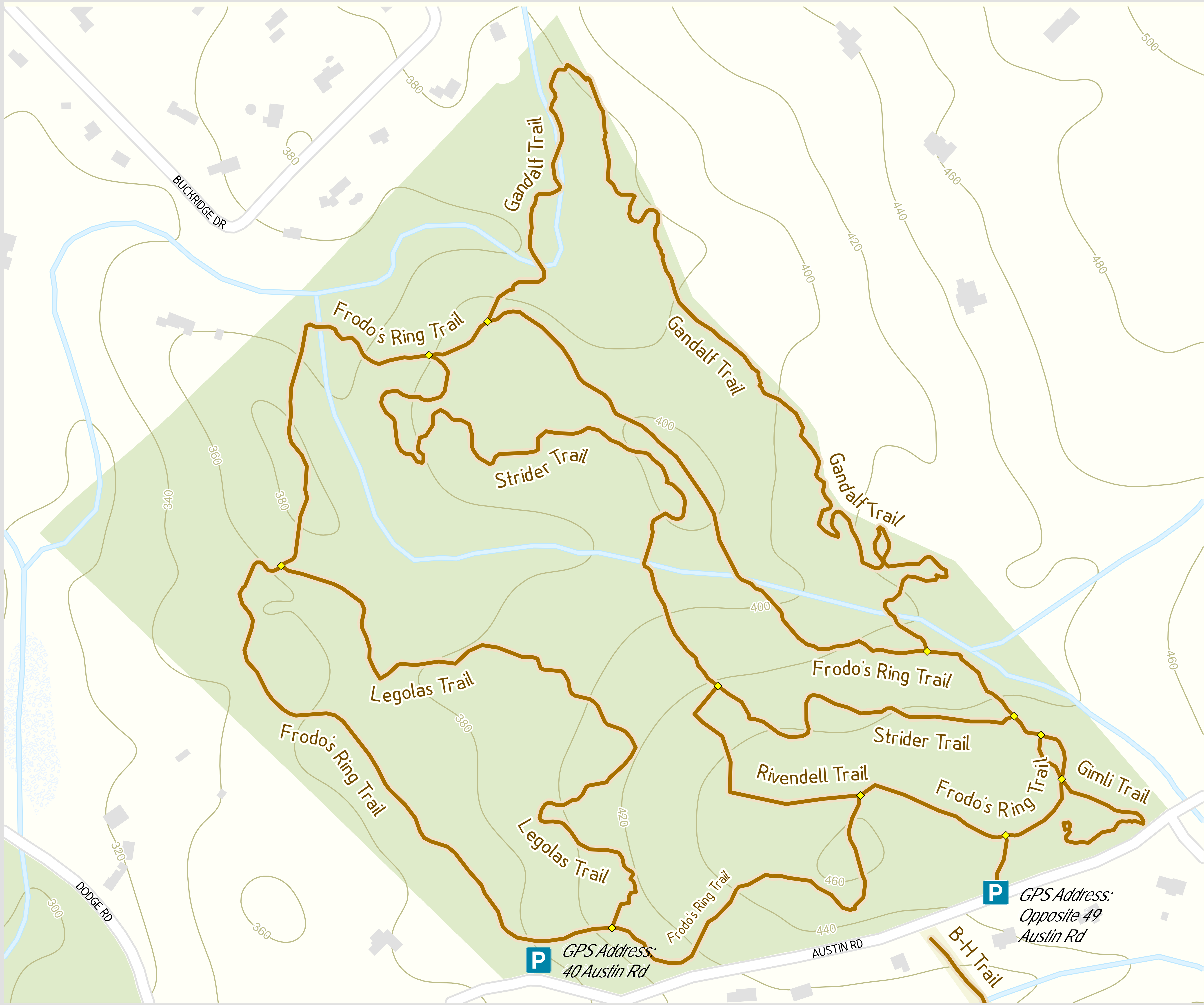


Legend

- Trail
- Trail Junction
- Parking
- Building
- Contour Line
- Open Water
- Wetland
- Stream



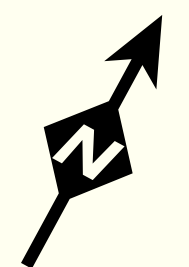
Mapping for Amherst Conservation Commission by Nashua Regional Planning Commission. No warranties, expressed or implied, are provided for the data herein, their use, or their interpretation.
Date: 12/3/2020 Document Path: J:\GIS\Flagship Maps\Amh\TrailsMapBookAmh.mxd











Joe English Reservation

Amherst, NH

0 370 740 1,480 Feet



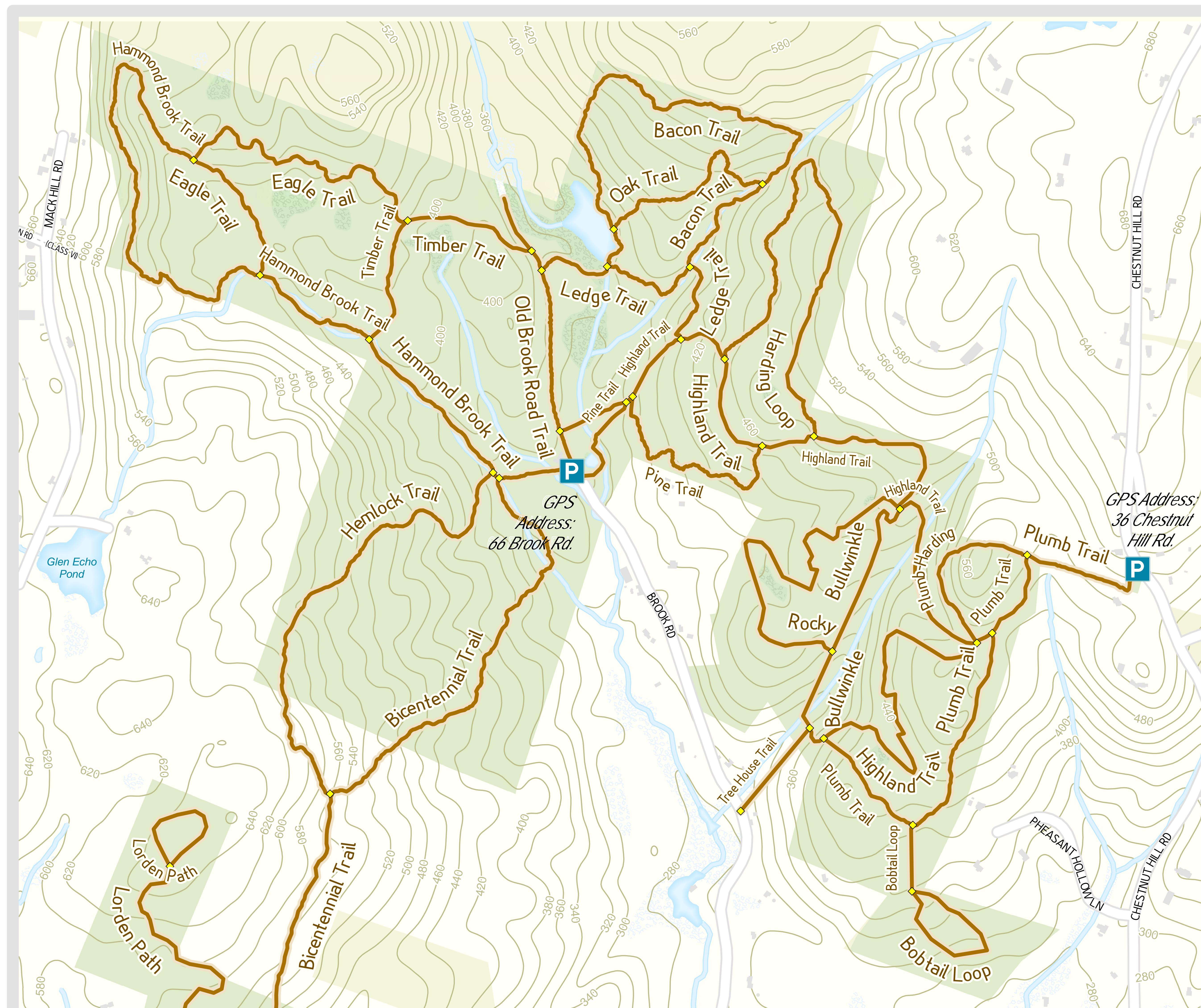
Legend

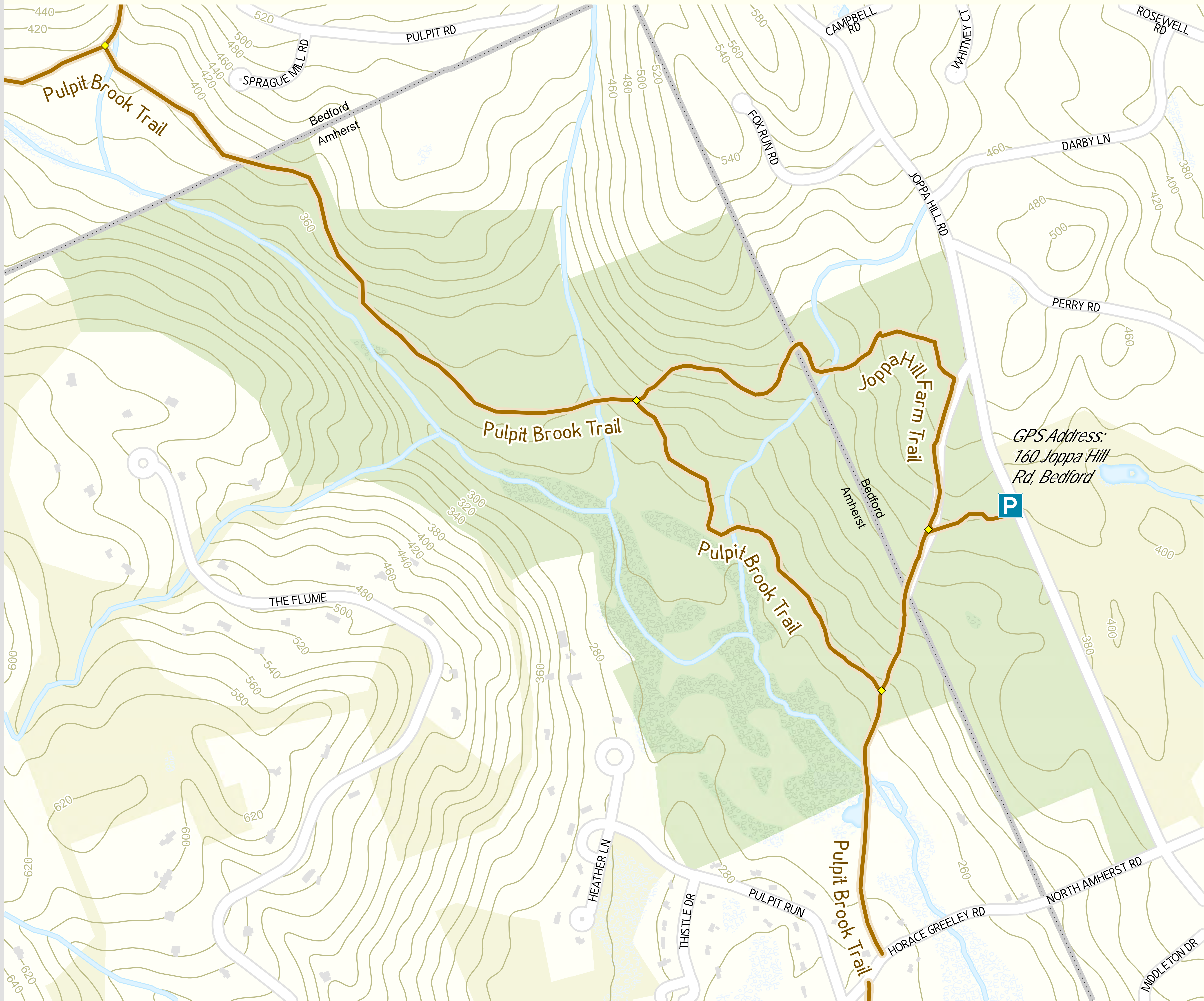
-  Trail
-  Trail Junction
-  Parking
-  Building
-  Contour Line
-  Open Water
-  Wetland
-  Stream



Mapping for Amherst Conservation Commission by Nashua Regional Planning Commission. No warranties, expressed or implied, are provided for the data herein, their use, or their interpretation.

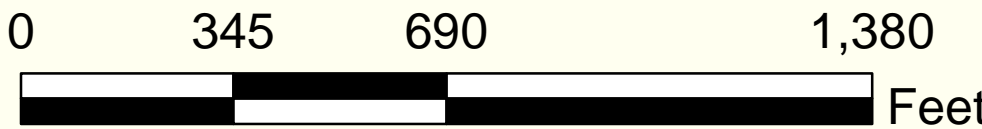
Date: 12/3/2020 Document Path: J:\GIS\Flagship Maps\Amh\TrailsMapBookAmh.mxd





Joppa Hill & Pulpit Brook

Amherst, NH



Legend

- Trail
- Trail Junction
- Parking
- Building
- Contour Line
- Open Water
- Wetland
- Stream

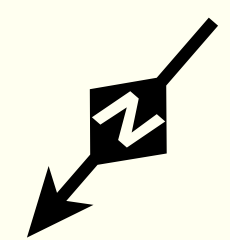
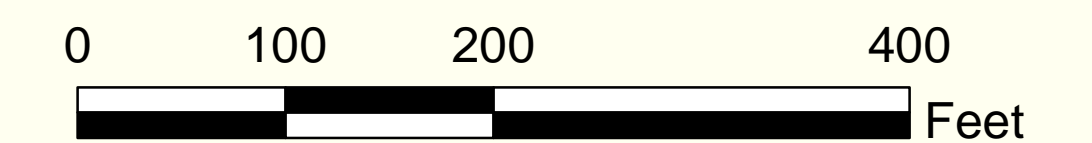


Mapping for Amherst Conservation Commission by Nashua Regional Planning Commission. No warranties, expressed or implied, are provided for the data herein, their use, or their interpretation.






Date: 12/3/2020 Document Path: J:\GIS\Flagship Maps\Amh\ TrailsMapBookAmh.mxd

Lindabury Orchard

Amherst, NH



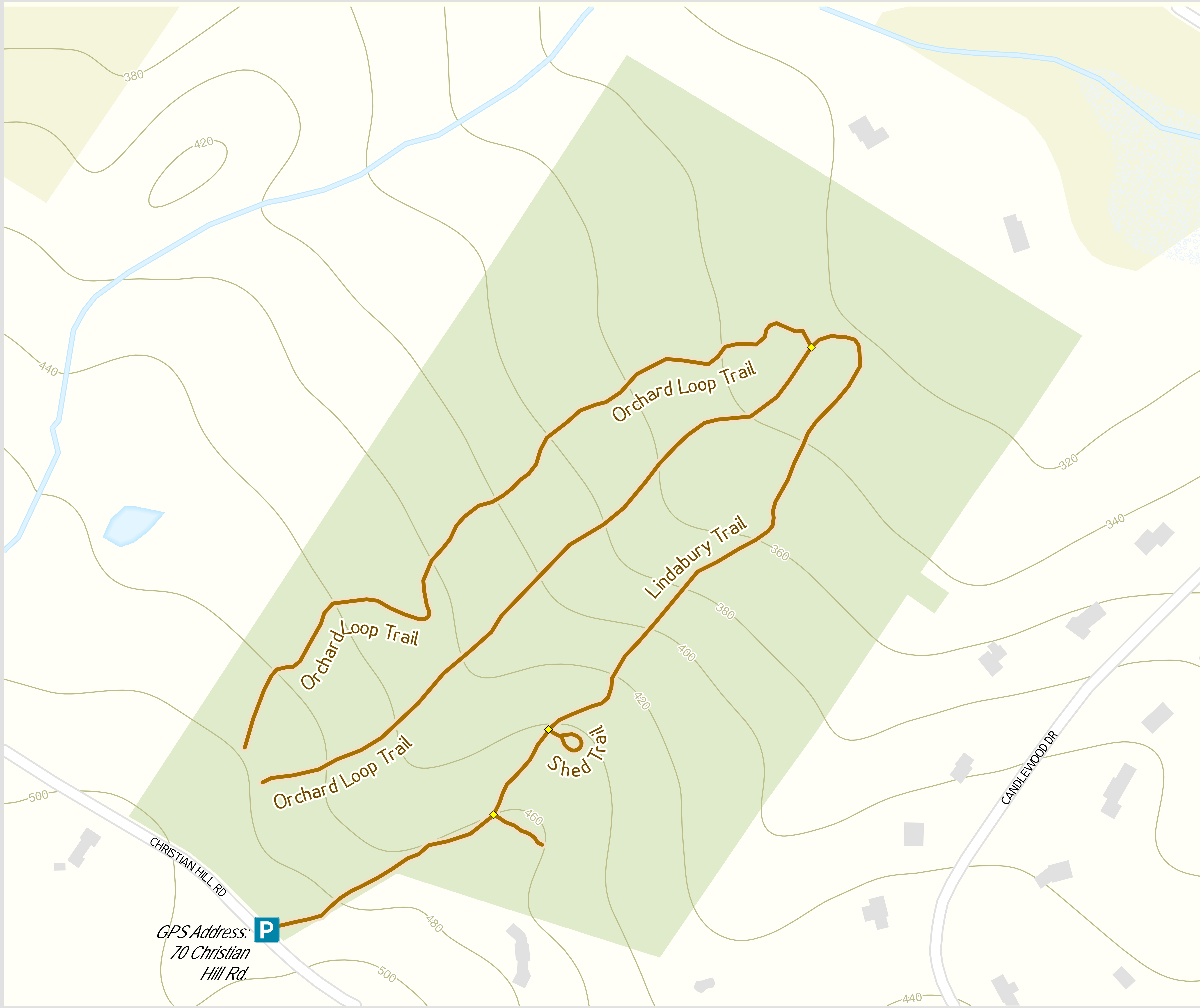
Legend

-  Trail
-  Trail Junction
-  Parking
-  Building
-  Contour Line
-  Open Water
-  Wetland
-  Stream



Mapping for Amherst Conservation Commission by Nashua Regional Planning Commission. No warranties, expressed or implied, are provided for the data herein, their use, or their interpretation.

Date: 12/3/2020 Document Path: J:\GIS\Flagship Maps\Amh\TrailsMapBookAmh.mxd











Patch Hill Conservation Area

Amherst, NH

0 187.5 375 750 Feet



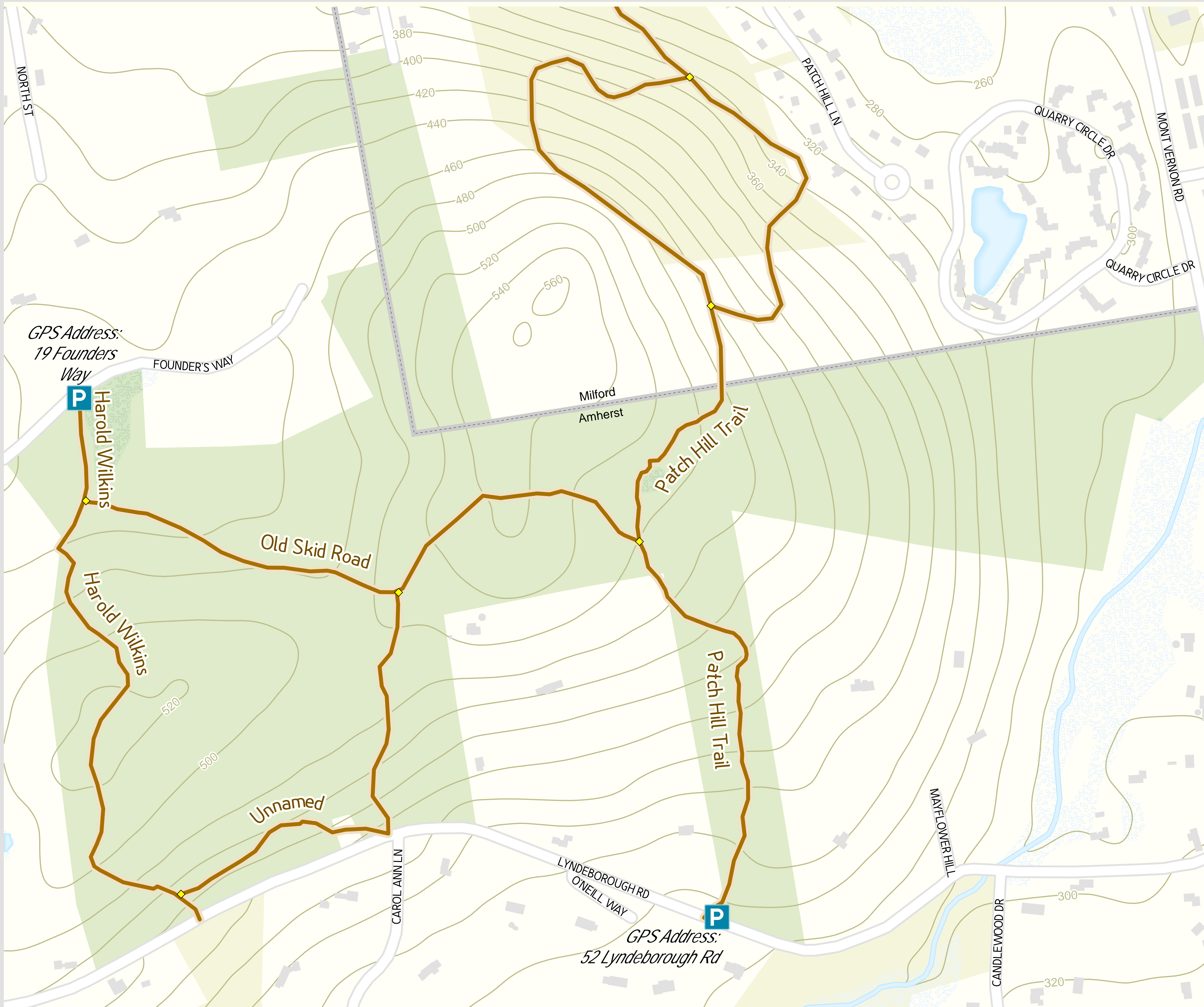
Legend

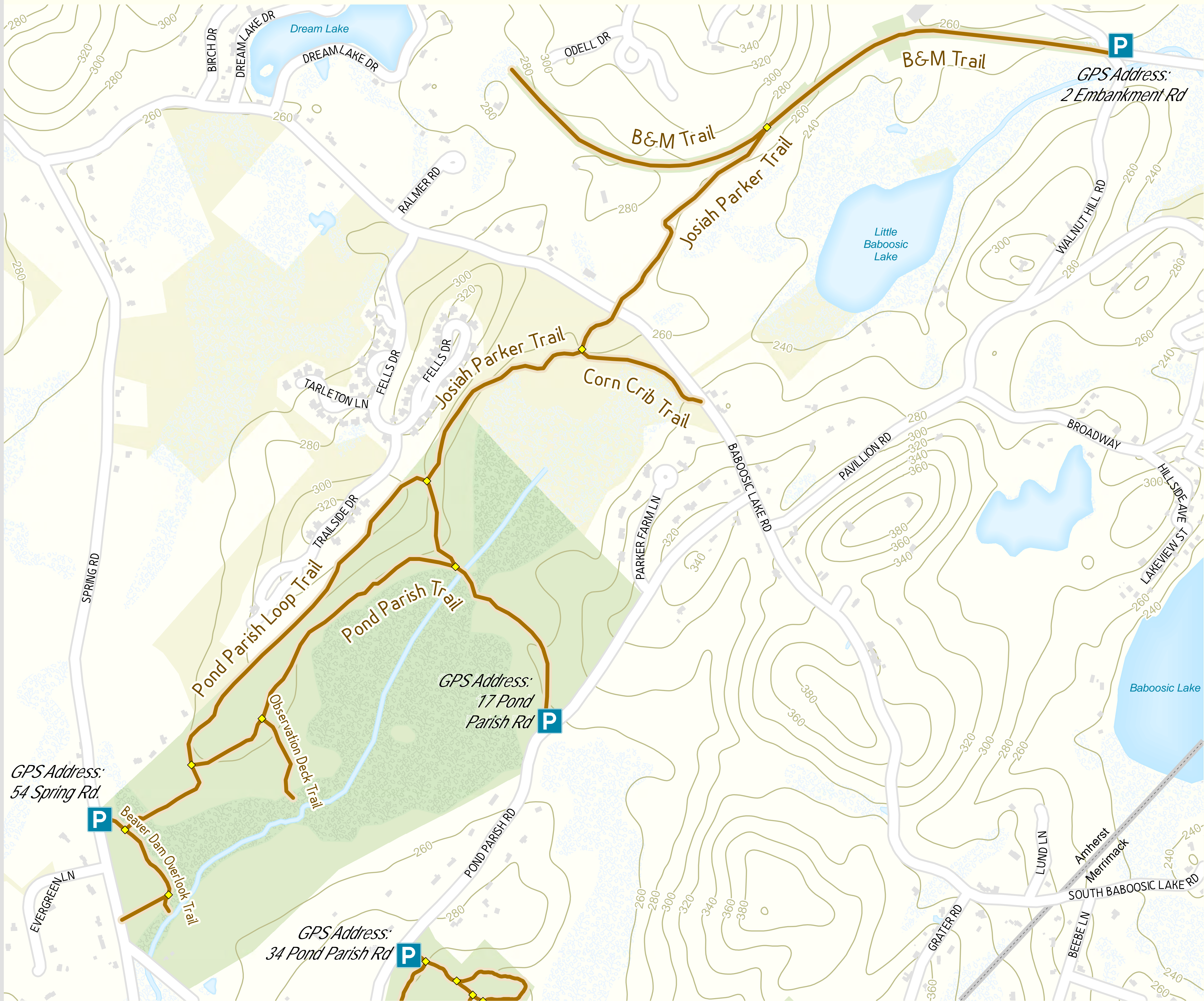
-  Trail
-  Trail Junction
-  Parking
-  Building
-  Contour Line
-  Open Water
-  Wetland
-  Stream



Mapping for Amherst Conservation Commission by Nashua Regional Planning Commission. No warranties, expressed or implied, are provided for the data herein, their use, or their interpretation.


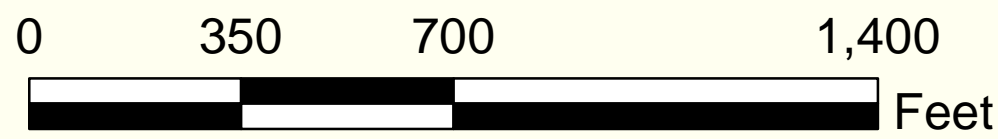
Date: 12/3/2020 Document Path: J:\GIS\Flagship Maps\Amh\TrailsMapBookAmh.mxd





Pond Parish Town Forest And B&M Rail Trail

Amherst, NH



Legend

- Trail
- Trail Junction
- Parking
- Building
- Contour Line
- Open Water
- Wetland
- Stream



Mapping for Amherst Conservation Commission by Nashua Regional Planning Commission. No warranties, expressed or implied, are provided for the data herein, their use, or their interpretation.

Date: 12/8/2020 Document Path: J:\GIS\Flagship Maps\Amh\TrailsMapBookAmh.mxd







Buck Meadow Conservation and Recreation Area

Amherst, NH

0 105 210 420 Feet



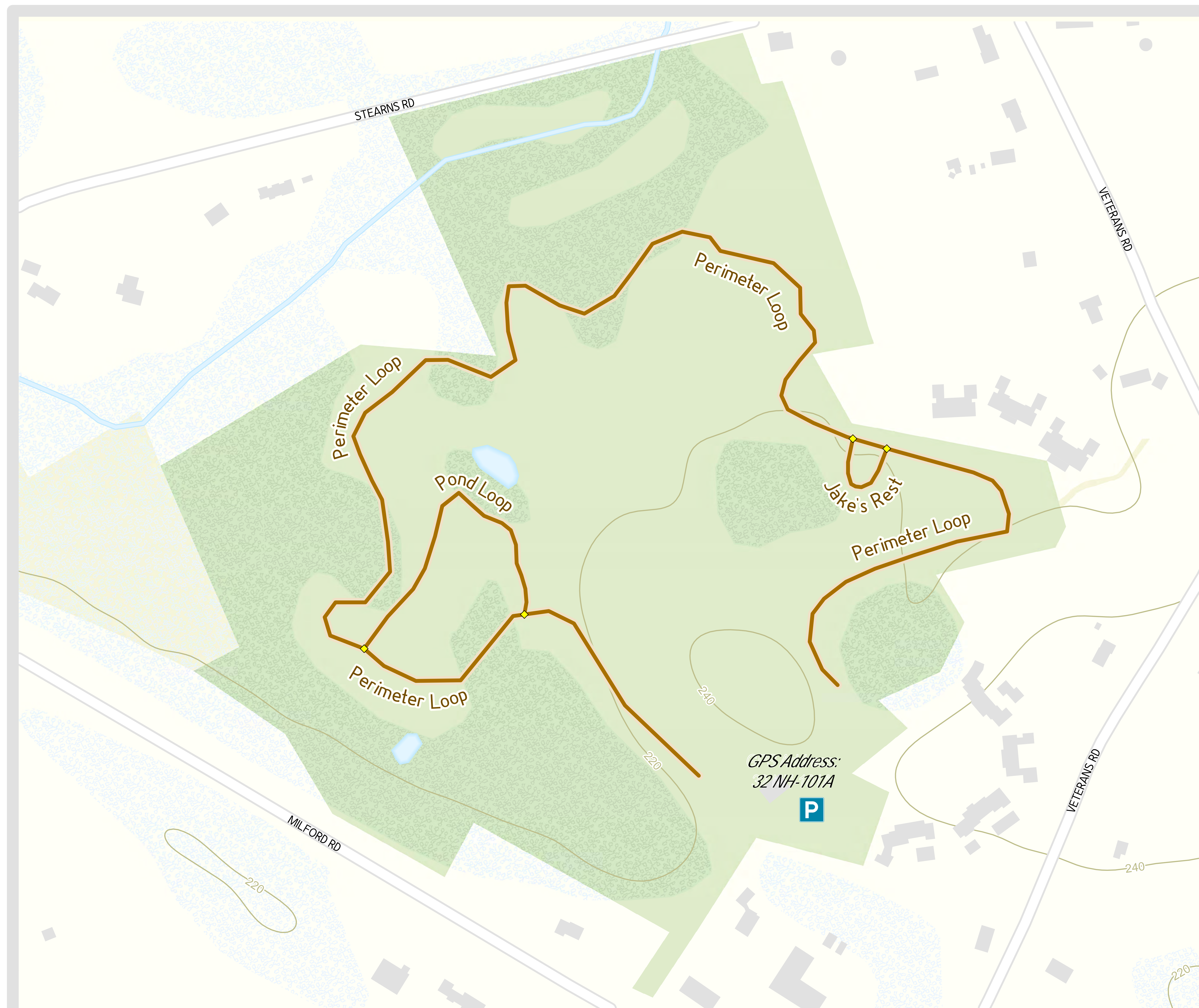
Legend

-  Trail
-  Trail Junction
-  Parking
-  Building
-  Contour Line
-  Open Water
-  Wetland
-  Stream



Mapping for Amherst Conservation Commission by Nashua Regional Planning Commission. No warranties, expressed or implied, are provided for the data herein, their use, or their interpretation.

Date: 12/3/2020 Document Path: J:\GIS\Flagship Maps\Amh\Trails\MapBookAmh.mxd











Atherton Trail

Amherst, NH

0 110 220 440 Feet



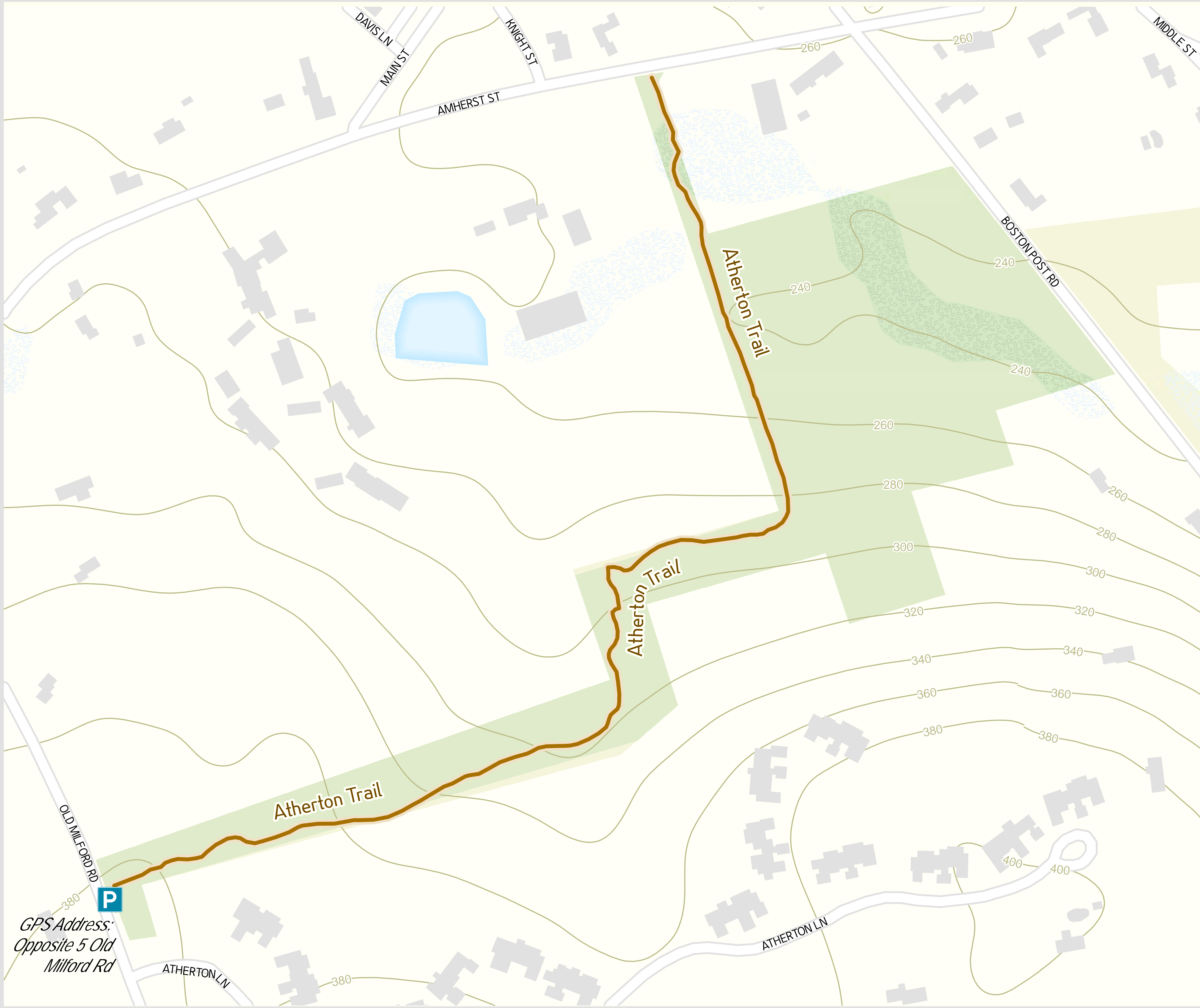
Legend

-  Trail
-  Trail Junction
-  Parking
-  Building
-  Contour Line
-  Open Water
-  Wetland
-  Stream



Mapping for Amherst Conservation Commission by Nashua Regional Planning Commission. No warranties, expressed or implied, are provided for the data herein, their use, or their interpretation.

Date: 12/3/2020 Document Path: J:\GIS\Flagship Maps\Amh\Trails\MapBookAmh.mxd



GPS Address:
Opposite 5 Old
Milford Rd








Oxbow Conservation Area

Amherst, NH

0 110 220 440 Feet



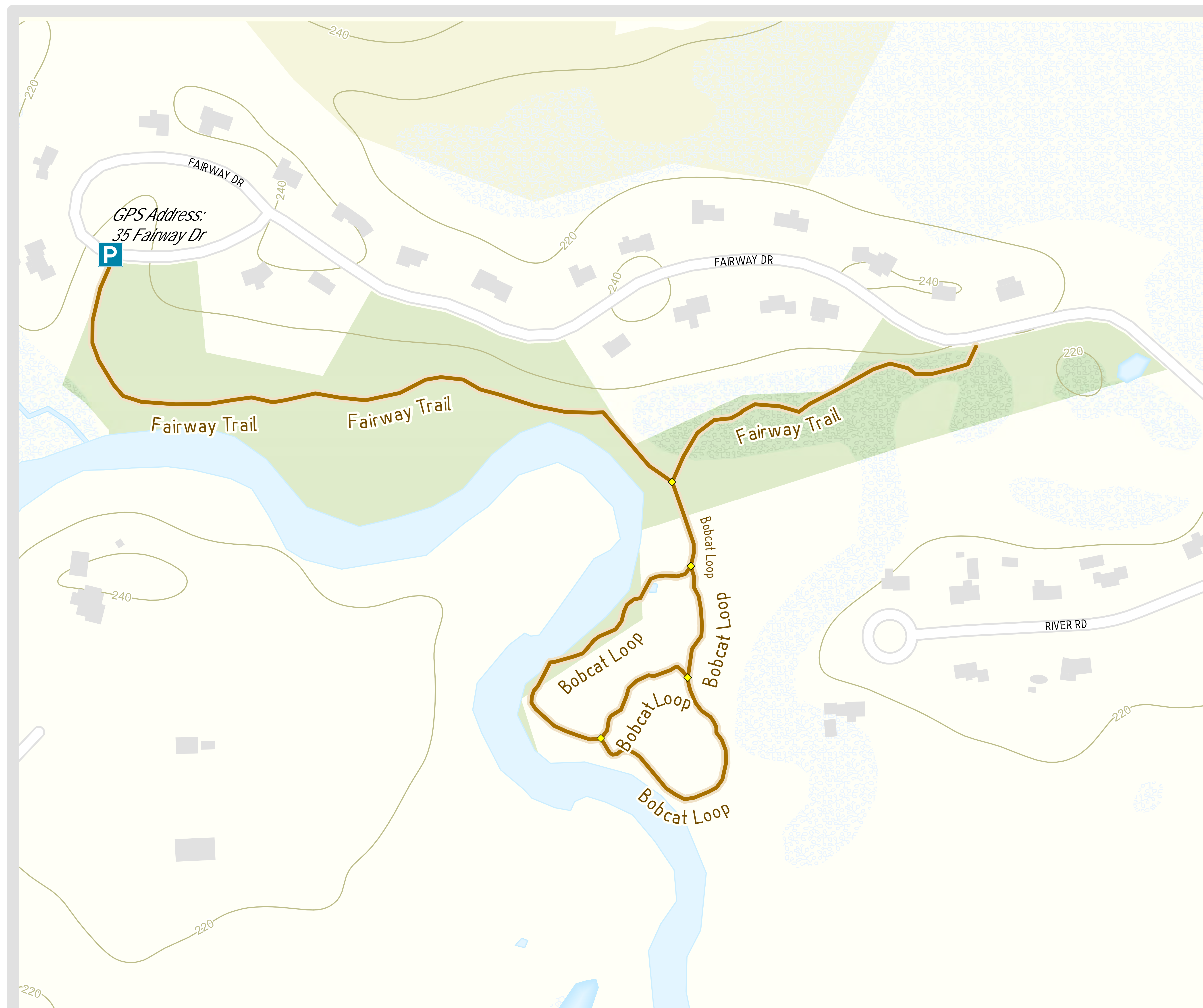
Legend

-  Trail
-  Trail Junction
-  Parking
-  Building
-  Contour Line
-  Open Water
-  Wetland
-  Stream



Mapping for Amherst Conservation Commission by Nashua Regional Planning Commission. No warranties, expressed or implied, are provided for the data herein, their use, or their interpretation.


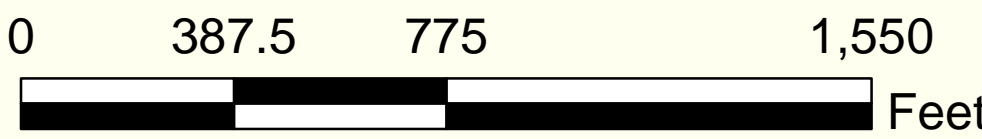
Date: 12/4/2020 Document Path: J:\GIS\Flagship Maps\Amh\TrailsMapBookAmh.mxd





Old Mail Rd & Bragdon Farm

Amherst, NH



Legend

- Trail
- Trail Junction
- Parking
- Building
- Contour Line
- Open Water
- Wetland
- Stream



Mapping for Amherst Conservation Commission by Nashua Regional Planning Commission. No warranties, expressed or implied, are provided for the data herein, their use, or their interpretation.

Date: 12/3/2020 Document Path: J:\GIS\Flagship Maps\Amh\1\TrailsMapBookAmh.mxd